Digitized by the Internet Archive
in 2012 with funding from
LYRASIS members and Sloan Foundation

http://archive.org/details/floridavotes192000hart

The Florida State University

Florida Government Series No. 1

FLORIDA VOTES, 1920-1962
Selected Election Statistics

By

Annie Mary Hartsfield

Research Assistant
Institute of Governmental Research
The Florida State University

and

Elston E. Roady

Professor of Government
The Florida State University

Institute of Governmental Research
The Florida State University
Tallahassee, 1963

324.759
H257f

FOREWORD

Election statistics provide the principal basis for analysis of the political process. Unfortunately, in most of the fifty states, including Florida, voting statistics have not usually been readily accessible to students and practitioners of government. During the last few years, this need has been met in part in a number of states by compilations of election data, published by governmental research institutes and bureaus, covering selection of the major elective representatives. The Institute of Governmental Research at Florida State University is pleased to add Florida Votes, 1920-1962 to the growing number of such compilations.

This publication covers both the primary and general elections of selected major national and state representatives for whom Floridians voted during the forty-two-year period 1920-1962. A preliminary general analysis of major trends in voter registration and participation affords an appropriate introduction for the detailed statistical data that follow. The usefulness of the compilation is enhanced by presentation of data on a county-by-county basis. Although designed primarily for

1/19/65

students engaged in the formal study of the political process, this volume should be useful to public officers, legislators, party leaders, and other persons interested in voting behavior, both in Florida and elsewhere.

The Institute thanks all persons who contributed to the preparation of this compilation, particularly Professor Elston Roady of the Department of Government at Florida State University, and the Florida Center for Education in Politics, which paid part of the publication costs.

Albert L. Sturm, Director
Institute of Governmental Research
The Florida State University

PREFACE

The purpose of this publication is to provide, in convenient form, a compilation of election statistics that are representative of changes in voting habits in Florida. The volume of election data available made it necessary to limit the elections covered and the years reported. The significant shifts in Florida voting patterns occurred after World War I; consequently, the 1920 elections are the earliest reported in this collection. The four offices selected--president, governor, United States senator, and railroad and public utilities commissioner--each present different patterns of voting trends. An earlier plan to include election data on a cabinet office was abandoned because cabinet officers rarely had opposition in party primaries or general elections.

The presidential election attracts the largest voter turnout in the state, and is the one contest in which the vote for the Republican party candidate has consistently been higher than the number of registered Republican voters. Presidential races are given only for the general election because the selection of party convention delegates does not furnish information comparable to other election data. The results both in primaries

and in general elections are reported for the other three offices. The Democratic primaries have been the most important state elections held in the forty-two-year period covered in this compilation because the party candidates selected in the Democratic primaries have always been elected in the ensuing general elections.

Although voter participation in the gubernatorial contests in Florida runs slightly behind the voter turnout for the presidential elections, the gubernatorial vote in general elections has usually been a good yardstick for measuring party participation. The selection of two United States senators for overlapping six-year terms and of three railroad and public utilities commissioners for overlapping four-year terms provides a picture of voter participation in nonpresidential election years. The race for United States senator creates high voter interest in the Democratic primaries, and usually involves a two-party contest in the general elections. The biennial contests for the office of railroad and public utilities commissioner afford an additional measure of voter participation.

Election results for the various offices are reported by name of the candidate, and, for the general election, also by the party that the candidate represents. Where there were more than four contestants for the same office, results are listed individually for the top three candidates, or for more candidates

if necessary to report a minimum of 60 per cent of the total vote cast. Votes polled by the remaining candidates are totaled and listed under the heading "Other." In addition to the numerical return, each candidate's electoral support is also shown as a percentage of the total vote for the office in the final primary contest and in the general election. For party primary elections during the period 1920 through 1931, only one contest was held in which electors cast a first-choice and a second-choice vote for each office. When no contestant won a majority of first-choice votes, the second-choice votes for the two top contenders (drawn from the eliminated candidates) were added to their first-choice votes to determine the party candidate. After 1931, run-off primary elections were authorized to select a party candidate when no contestant polled a majority of the electoral vote in the first primary elections. Races in which the candidate was unopposed, either in the party primary or in the general election, are omitted from this compilation.

The county-by-county election results in the gubernatorial contests include also the number of registered voters in each county. Registration totals from 1940 to 1960 are shown for primary elections; for general elections the registration data cover the years 1948 to 1960. Party identification of registrants, when known, is shown for the general elections. Complete registration information for prior years is not available for Florida.

County voting statistics and registration data were taken from the printed reports of the Secretary of State.[1] Errors found in the printed official tabulations were checked against original county returns on file in the office of the Secretary of State and were corrected to agree with the county returns. These corrections are marked by an asterisk (*) in the compilation of statistics. Population figures were taken from the United States decennial census records and from Florida state census records of 1925, 1935 and 1945. Although all data have been carefully checked, the authors, of course, accept full responsibility for any error occurring in the compilation.

Many persons assisted in the preparation of this publication. Mrs. Dorothy Glisson, Director of the Elections Division in the office of the Secretary of State, furnished voting and registration statistics and assisted in reconciling differences in the printed official reports and the county election returns. Many county supervisors of registration provided information on registration of voters for the years not on file in the office of the Secretary of State. Mrs. Gladys V. Craig of Okaloosa County, who submitted data for each year since 1914, deserves special mention. Two graduate assistants in the Institute of Governmental Research, Messrs. Robert Barrow and Jimmie Stevens,

---

[1]The present county organization was completed in 1925. Thirteen counties were created in the 1920-1925 period.

did much of the detailed work of listing, computing, and verifying data. Miss Betty Whetstone typed the entire compilation. Dr. Carl McMurray and other members of the Institute, and Dr. Douglas St. Angelo of the Department of Government, offered helpful suggestions relating both to scope and analysis of data.

Annie Mary Hartsfield
Elston Roady

September, 1963

CONTENTS

	Page
FOREWORD	iii
PREFACE	v
TABLES	xii
ILLUSTRATIONS	xiii
INTRODUCTION	1
ELECTION DATA BY COUNTY	29
Vote for President, 1920-1960, General Elections	31
Vote for United States Senator, 1920-1962, Democratic Primary and General Elections	41
Vote for Governor, 1920-1960, Democratic Primary and General Elections	57
Vote for Railroad and Public Utilities Commissioner, 1920-1962, Democratic Primary and General Elections	79

TABLES

Table		Page
1.	Distribution of County Voting, Based on 1960 Gubernatorial Primary Vote	5
2.	Population and Registered Voters by County, 1960 .	8
3.	Counties with Excess Registrants, 1960	9
4.	Changes in Non-white Population and Registered Voters by County, 1950-1960	10

ILLUSTRATIONS

Figure		Page
1.	Population Change in Florida Counties, 1950-1960 .	2
2.	Shift in Regional Voting Strength, 1920-1960: Shown as Per Cent of State Vote in Presidential Elections	4
3.	Negro Registration, 1960 General Election	13
4.	Non-white Voting-Age Population, 1960	14
5.	Voter Participation, Presidential and Gubernatorial Elections, 1940-1960	16
6.	Voter Participation, 1960 Gubernatorial General Election	17
7.	Voter Participation, 1948 Gubernatorial General Election	19
8.	Republican Vote, General Elections, 1920-1962 . . .	20
9.	Republican Vote, 1960 Gubernatorial General Election	23
10.	Republican Vote in Six Presidential Elections, 1940-1960: Shown for Counties Grouped by Number of Times Voting Republican	24
11.	Republican Strength in Florida Counties: Based on Number of Times Voting Republican in Six Presidential Elections, 1940-1960	25
12.	Participation of the Potential Voting Population in Presidential and Gubernatorial Elections, 1920-1960	27

INTRODUCTION

Florida election statistics during the period 1920-1962 reveal a number of significant changes in the voting patterns of the state. The most notable changes in voting patterns reflect the impact of Florida's phenomenal population growth.

Figure 1 shows the percentage change of population by county during the period of greatest population growth, 1950-1960, and illustrates that seventeen of the eighteen counties with an increase in population of more than 75 per cent lie south of Marion County. The rapid population growth of this south Florida area is also evidenced by the fact that nine of the twelve counties with population increases ranging from 50 to 75 per cent also are located south of Marion County. On the other hand, twelve counties north of Marion County had a population decrease during the same period. Thus, of the thirty-one counties south of Marion County, twenty-six had an increase in population of more than 50 per cent; of the thirty-five counties north of Marion County, twelve declined in population. Figure 1 shows a declining population in north Florida rural counties contrasted with a state population that has doubled, redoubled, and doubled again in its overall population,

Figure I
Population Change in Florida Counties, 1950-1960

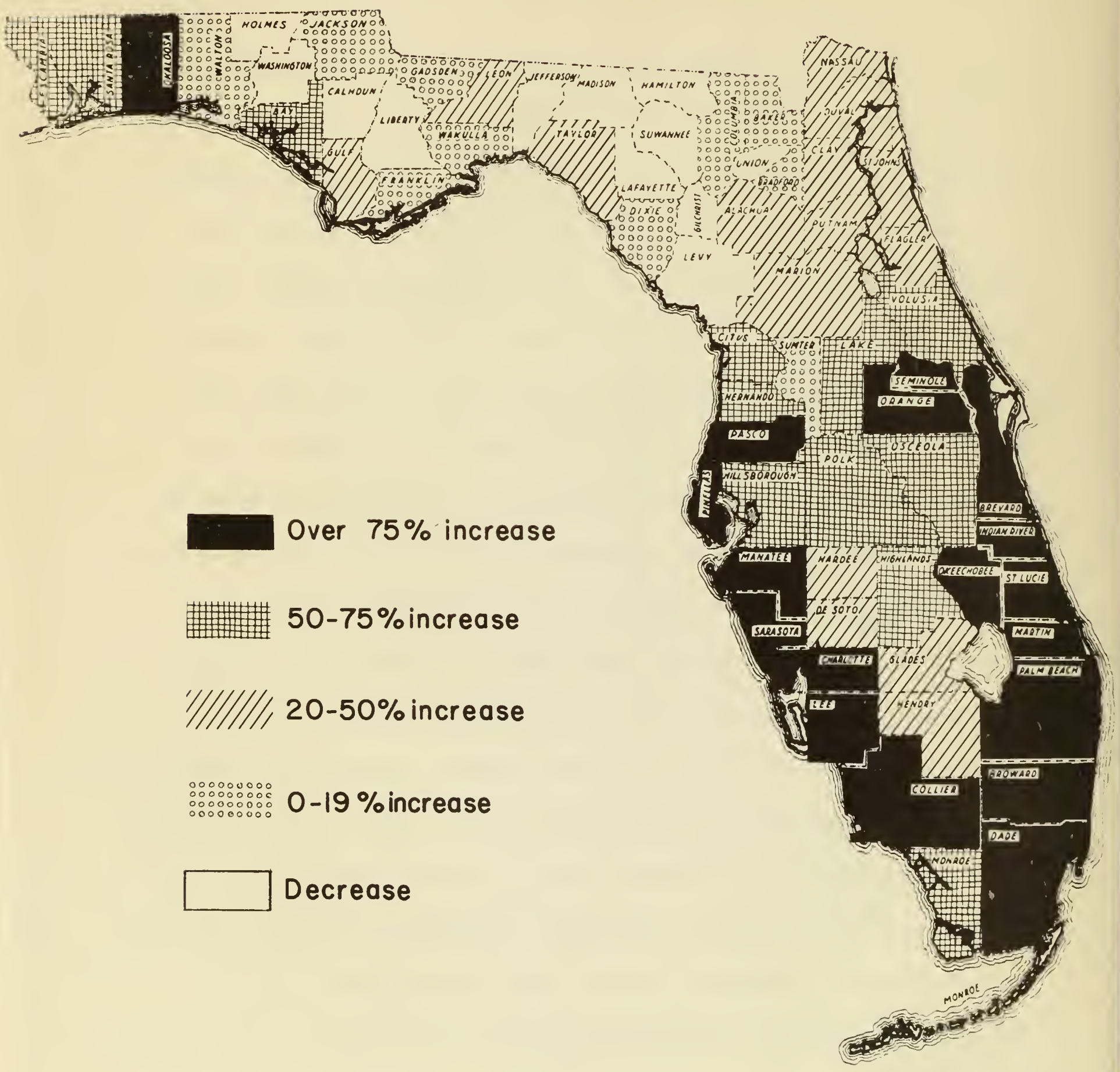

carrying with it the development of urbanized centers, some of which have already become standard metropolitan areas.

The marked shift in voter strength from north Florida to south Florida during the 1920-1960 period may be seen in Figure 2. North Florida voters cast slightly more than 47 per cent of the vote in the 1920 general election, while south Florida voters were balloting almost 53 per cent. Yet, in the 1960 general election, south Florida voters cast 77.5 per cent of the total, while north Florida voting strength declined to slightly more than 22 per cent--a drop of 25 per cent. Figure 2 further illustrates that within the south Florida area the greatest increase in voter strength was in the most southern counties where there was a threefold increase from 12.9 per cent in 1920 to 37.2 per cent in 1960.

Table 1 shows the great variation in the vote in different parts of Florida. Three densely populated counties polled 34.7 per cent of the total vote, with Dade registering 16.4 per cent, Duval, 10.2 per cent, and Hillsborough, 8.1 per cent of the total. In contrast, fifty-seven other counties with populations ranging up to 25,000 polled only 36 per cent of the state total in the 1960 governor's race.

A second factor influencing voting patterns in Florida has received much attention in other compilations and studies, namely, the greatly increased participation of the Negro in

Figure 2

Shift in Regional Voting Strength, 1920-1960: Shown as Per Cent of State Vote in Presidential Elections

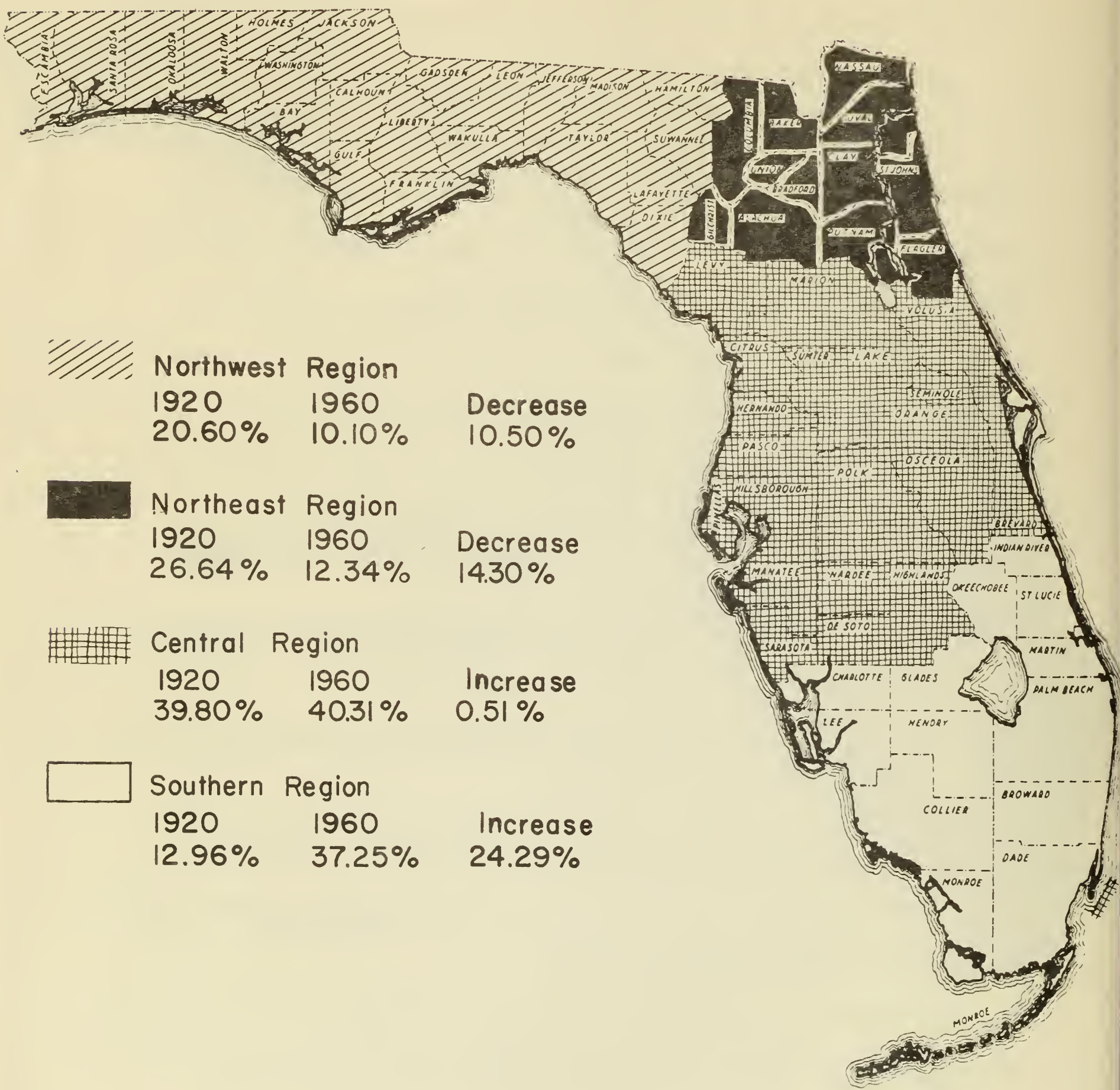

TABLE 1

DISTRIBUTION OF COUNTY VOTING BASED ON 1960 GUBERNATORIAL PRIMARY VOTE

Number of Votes Cast	County		Cumulative Vote	Per Cent of Total Vote	
	Number	Group Vote		Group	Cumulative
911- 5,000	33	102,988	102,988	11%	11%
5,001- 10,000	14	101,338	204,326	10.8	21.8
10,001- 15,000	8	99,558	303,884	10.6	32.4
15,001- 25,000	2	33,752	337,636	3.6	36
25,001- 50,000	7	274,145	611,781	29.3	65.3
50,001- 75,000	0	. .	. .	. .	. .
75,001-100,000	2	171,868	783,649	18.3	83.6
100,001-150,000	0	. .	. .	. .	. .
150,000 & Over	1	153,418	937,067	16.4	100.0%
Total	67	. .	937,067	. .	100.0%

elections, especially following a 1944 decision of the United States Supreme Court, which opened Democratic primary contests to all citizens, regardless of race.[1] In a few counties, the Negro vote has become an important factor in determining the

[1]Smith v. Allwright, 321 U. S. 649 (1944).

outcome of primary and general elections.[2] In such counties as Leon, Escambia, Marion, Orange, Volusia, Dade, Duval, and Hillsborough, the politicians assidiously seek the votes of Negroes as well as whites because the Negro community has been inclined to vote in concert, at least for certain offices, and they have the group of votes that could play the deciding role in close contests. Since there are no constitutional or legal barriers to Negro participation in both primary and general elections, and since Negro leaders have mounted new and determined drives for Negro political participation, we may see even more interesting patterns in voting developing as the Negro community becomes even more fully integrated into the electoral process of the state.

A third factor affecting voting patterns during the forty-two year period was the development of two-party competition. In 1920, Florida was a one-party Democratic state. In the 1960 elections, Republican candidates won a majority of the state's presidential vote, collected over 40 per cent of the two-party

---

[2]Elston Roady, "The Expansion of Negro Suffrage in Florida," The Journal of Negro Education, (summer, 1957); Elston Roady, "The Negro's Role in Southern Politics," The Negro in American Society (Florida State University Studies No. 28; Tallahassee: Florida State University, 1958); H. D. Price, The Negro and Southern Politics: A Chapter of Florida History (New York: New York University Press, 1957); Margaret Price, The Negro Voter in the South (Atlanta, 1957); Elston Roady, "Florida: The Political Setting," in The Setting for Higher Education in Florida (Tallahassee: Board of Control, 1963).

gubernatorial vote, sent seven representatives and one senator to the state legislature, and won a number of important county offices in Sarasota, Pinellas, Manatee, Orange, Palm Beach, Lake, Seminole, and Brevard counties.

Voter Registration

Registration of Florida citizens is increasing. Generally, registration follows the same pattern established by the population change, with increases occurring in the southern and central parts of the state and losses being reported from counties in the "Panhandle" area of northwest Florida. As a percentage of the voting-age population, registrants for the general election rose from 49.9 per cent in 1946 to 57.1 per cent in 1960. Table 2 shows county population and registration figures for 1960. Primary registration data available since 1938 indicate an increase of registrants from 628,445 in 1938 to 1,992,241 in 1962. Of these totals, Democratic registration increased from 593,048 in 1938, representing 94.4 per cent of the total registered, to 1,626,410 in 1960, representing 81.6 per cent of the total registered. In contrast, Republican registrants in this same period rose from 35,397, or 5.6 per cent of the total, to 343,741, which was 17.3 per cent of the registration figure for both parties. In the 1960 general election, Republican registrants were only slightly higher, representing 17.6 per cent of the two-party total.

TABLE 2
POPULATION AND REGISTERED VOTERS BY COUNTY, 1960

County	Total Population	Registered Voters, 1960 General Election		
		Democratic	Republican	Other
Alachua	74,074	22,290	1,574	261
Baker	7,363	4,452	5	
Bay	67,131	22,602	520	64
Bradford	12,446	5,374	41	
Brevard	111,435	29,498	8,375	1,084
Broward	333,946	91,703	43,933	3,557
Calhoun	7,422	4,978	8	16
Charlotte	12,594	4,835	1,154	23
Citrus	9,268	4,849	315	42
Clay	19,535	7,165	358	17
Collier	15,753	5,000	1,124	31
Columbia	20,077	8,678	131	37
Dade	935,047	348,776	55,299	3,813
DeSoto	11,683	4,592	299	1
Dixie	4,479	2,591	9	4
Duval	455,411	148,716	10,130	1,151
Escambia	173,829	60,739	1,934	350
Flagler	4,566	1,738	41	3
Franklin	6,576	3,761	87	8
Gadsden	41,989	7,304	148	31
Gilchrist	2,868	1,746	9	1
Glades	2,950	1,172	6	
Gulf	9,937	4,042	52	1
Hamilton	7,705	3,213	48	
Hardee	12,370	5,365	153	17
Hendry	8,119	3,533	39	4
Hernando	11,205	4,728	307	9
Highlands	21,338	10,469	989	27
Hillsborough	397,788	134,995	14,473	801
Holmes	10,844	6,704	15	9
Indian River	25,309	7,973	2,126	188
Jackson	36,208	14,677	182	50
Jefferson	9,543	2,507	37	4
Lafayette	2,889	1,989	6	2
Lake	57,383	20,635	3,289	5
Lee	54,539	19,420	3,597	143
Leon	74,225	25,154	985	35
Levy	10,364	4,119	90	13
Liberty	3,138	1,943	5	1
Madison	14,154	5,262	62	
Manatee	69,168	22,327	8,492	542
Marion	51,616	18,423	826	61
Martin	16,932	6,961	933	6
Monroe	47,921	15,407	516	104
Nassau	17,189	6,959	83	4
Okaloosa	61,175	21,255	718	160
Okeechobee	6,424	3,077	31	
Orange	263,540	64,798	17,563	995
Osceola	19,029	7,788	1,677	135
Palm Beach	228,106	77,495	22,729	1,120
Pasco	36,785	14,705	3,051	90
Pinellas	374,665	97,269	86,798	4,998
Polk	195,139	65,458	8,840	530
Putnam	32,212	10,905	496	20
St. Johns	30,034	11,566	887	52
St. Lucie	39,294	14,397	1,988	131
Santa Rosa	29,547	11,311	364	96
Sarasota	76,895	16,315	16,230	545
Seminole	54,947	14,579	2,245	272
Sumter	11,869	5,561	171	15
Suwannee	14,961	6,640	48	10
Taylor	13,168	5,121	27	6
Union	6,043	1,843	4	
Volusia	125,319	48,898	11,506	505
Wakulla	5,257	2,692	27	7
Walton	15,576	8,147	88	9
Washington	11,249	6,839	47	7
Total	4,951,560	1,656,023	338,340	22,223

Probably because of failure to purge the election rolls periodically, several rural, north-Florida counties show registrants outnumbering the voting-age population. Counties with obviously inflated voter registration lists are shown in Table 3.

TABLE 3

COUNTIES WITH EXCESS REGISTRANTS-1960

County	Persons of Voting Age	Registered Voters
Baker	4,010	4,402
Calhoun	4,016	4,680
Dixie	2,501	2,558
Gilchrist	1,667	1,773
Lafayette	1,688	1,992
Liberty	1,765	1,945
Washington	6,385	6,855

The Negro Voter

Impressive gains by Negro registrants are reflected in the general election statistics seen in Table 4. Even so, the 15.7 per cent gain in non-white registrants as related to the non-white population is not as impressive as the 30.1 per cent gain made in primary registration by non-whites in the period 1946-1960. Registration of the white population is still considerably higher than that for Negroes with 60.5 per cent of

TABLE 4
CHANGES IN NON-WHITE POPULATION AND REGISTERED VOTERS BY COUNTY, 1950-1960

County	Non-White Potential Voting Population as a Percentage of the Total Potential Voting Population			General Election, Non-White Registration as a Percentage of the Non-White Potential Voting Population		
	1950	1960	Change	1948[a]	1960	Change
Alachua	27.2	24.5	- 2.7	20.8	29.2	8.4
Baker	24.8	20.1	- 4.7	12.6	69.8	57.2
Bay	16.0	13.5	- 2.5	43.9	51.8	7.9
Bradford	22.4	19.4	- 3.0	34.1	62.6	28.5
Brevard	22.1	10.0	-12.1	22.0	30.8	8.8
Broward	21.5	12.5	- 9.0	14.9	35.8	20.9
Calhoun	14.1	14.5	+ 0.4	6.1	48.3	42.2
Charlotte	15.4	4.7	-10.7	42.0	53.6	11.6
Citrus	22.8	13.8	- 9.0	37.2	60.9	23.7
Clay	14.5	11.8	- 2.7	61.0	67.5	6.5
Collier	34.3	14.3	-20.0	0.6	29.9	29.3
Columbia	31.8	27.8	- 4.0	6.6	54.6	48.0
Dade	12.0	12.3	+ 0.3	18.0	36.7	18.7
DeSoto	19.8	17.5	- 2.3	52.4	71.0	18.6
Dixie	17.6	14.5	- 3.1	33.1	55.6	22.5
Duval	26.6	22.3	- 4.3	27.8	52.5	24.7
Escambia	21.8	19.0	- 2.8	32.4	50.6	18.2
Flagler	40.8	32.1	- 8.7	0.6	5.9	5.3
Franklin	26.6	19.6	- 7.0	55.6	73.3	17.7
Gadsden	49.4	51.1	+ 1.7	1.3	2.9	1.6
Gilchrist	10.7	9.2	- 1.5	4.9	33.1	28.2
Glades	43.1	41.1	- 2.0	29.6	34.1	4.5
Gulf	26.9	21.3	- 5.6	12.6	49.3	36.7
Hamilton	40.7	39.5	- 1.2	2.5	40.8	38.3
Hardee	6.5	7.6	+ 1.1	46.3	55.8	9.5
Hendry	28.3	25.6	- 2.7	0.0	67.1	67.1
Hernando	20.8	16.8	- 4.0	27.0	50.4	23.4
Highlands	23.9	17.0	- 6.9	62.2	53.5	- 8.7
Hillsborough	15.1	12.7	- 2.4	26.7	50.7	24.0
Holmes	4.3	3.9	- 0.4	35.0	63.1	28.1
Indian River	23.4	16.7	- 6.7	6.7	22.2	15.5
Jackson	31.0	27.7	- 3.3	26.6	54.9	28.3
Jefferson	57.7	52.2	- 5.5	5.3	12.3	7.0
Lafayette	9.4	9.0	- 0.4	0.0	0.0	0.0
Lake	21.8	17.4	- 4.4	15.7	19.6	3.9
Lee	19.4	13.3	- 6.1	41.2	33.9	- 7.3
Leon	36.8	30.4	- 6.4	20.2	47.0	26.8
Levy	33.4	25.9	- 7.5	11.1	22.7	11.6
Liberty	18.7	13.6	- 5.1	0.0	0.0	0.0
Madison	41.3	41.2	- 0.1	0.0	36.6	36.6
Manatee	19.0	11.1	- 7.9	15.3	31.3	16.0
Marion	35.5	30.7	- 4.8	34.4	41.0	6.6
Martin	25.7	15.9	- 9.8	11.8	40.0	28.2
Monroe	10.7	10.3	- 0.4	40.5	67.1	26.6
Nassau	29.5	22.7	- 6.8	30.8	62.6	31.8
Okaloosa	7.6	6.4	- 1.2	16.6	44.5	27.9
Okeechobee	19.4	15.7	- 3.7	64.3	79.4	15.1
Orange	18.4	13.6	- 4.8	13.5	18.0	4.5
Osceola	11.7	8.8	- 2.9	35.9	37.7	1.8
Palm Beach	27.9	19.8	- 8.1	18.2	30.7	12.5
Pasco	12.9	9.7	- 3.2	19.1	37.4	18.3
Pinellas	10.1	6.6	- 3.5	24.5	31.3	6.8
Polk	19.9	16.5	- 3.4	22.5	35.0	12.5
Putnam	35.5	28.0	- 7.5	30.2	35.6	5.4
St. Johns	31.5	23.9	- 7.6	37.8	43.6	5.8
St. Lucie	29.1	27.5	- 1.6	25.6	35.6	10.0
Santa Rosa	9.1	6.9	- 2.2	9.9	64.3	54.4
Sarasota	14.2	7.7	- 6.5	19.8	22.7	2.9
Seminole	41.0	22.4	-18.6	25.7	31.9	6.2
Sumter	25.2	22.0	- 3.2	12.3	45.2	32.9
Suwannee	27.8	25.1	- 2.7	9.1	24.0	14.9
Taylor	32.0	24.0	- 8.0	5.5	4.5	- 1.0
Union	39.0	27.3	-11.7	0.0	0.6	0.6
Volusia	20.1	13.5	- 6.6	54.5	50.4	4.1
Wakulla	29.2	26.2	- 3.0	7.8	55.4	47.6
Walton	12.6	12.0	- 0.6	53.1	73.6	20.5
Washington	16.3	16.0	- 0.3	59.1	85.2	26.1
Total	20.1	15.2	- 4.9	23.2	38.9	15.7

[a] Based on 1950 population.

the eligible white population registered to vote in the 1960 general election. At the same time, 1946-1960, Negro population increased from 342,412 to 470,261, but again growth was at a slower rate than growth of the white population of the state. In 1950, non-whites of voting age comprised 20.1 per cent of the state's voting-age population, but by 1960 they had dropped to 15.2 per cent.

Table 4 also highlights significant county differences in the ratio of whites and non-whites both in population and registration. In all but four of the sixty-seven counties, the non-white population declined, but the following counties show a slight increase in non-white population: Gadsden, 1.7 per cent; Hardee, 1.1 per cent; Calhoun, 0.4 per cent; and Dade, 0.3 per cent. During the period from 1948 to 1960, increases in non-white registration ranged from 67.1 per cent in Hendry County to 0.6 per cent in Union County. Three counties--Highlands, Lee, and Taylor--declined in Negro registration, while two counties--Lafayette and Liberty--which are located in the "Old South"[3] region, had no Negroes registered to vote in either 1948 or 1960.

---

[3]Hugh Douglas Price, "The Negro and Florida Politics, 1944-1954," Journal of Politics (May, 1955), p. 198. The "Old South" counties are shown in Figure 3 as the area bounded on the west by Holmes, Washington and Bay counties and on the east by Baker, Union, Alachua, Marion and Citrus counties.

The sharp increases in Negro registration shown in Table 4 have not been confined to any one geographic region. The number of counties with over one-fifth of the non-white population of voting age registered to vote has risen from thirty-five in 1948 to fifty-eight in 1960. In twenty-seven of these fifty-eight counties, over 50 per cent of the eligible Negro population has registered.

The continuing influence of traditional folkways and mores in politics is also reflected in Figure 3, which illustrates the varying pattern of Negro voter registration among the counties. Six of the nine counties with registration of less than 20 per cent of the potential non-white voting-age population are located in or are adjacent to the "Old South" section of the state. Franklin with 73.3 per cent is the only county in this region that has a high percentage of its Negro population registered to vote.

Figure 4 shows that the distribution of non-white population varies widely over the state, but again the heavier concentrations are found in the "Old South" region. Of the five counties in which non-whites comprise more than 35 per cent of the voting age population, only Glades is located outside of this area.

Figure 3

Negro Registration, 1960 General Election

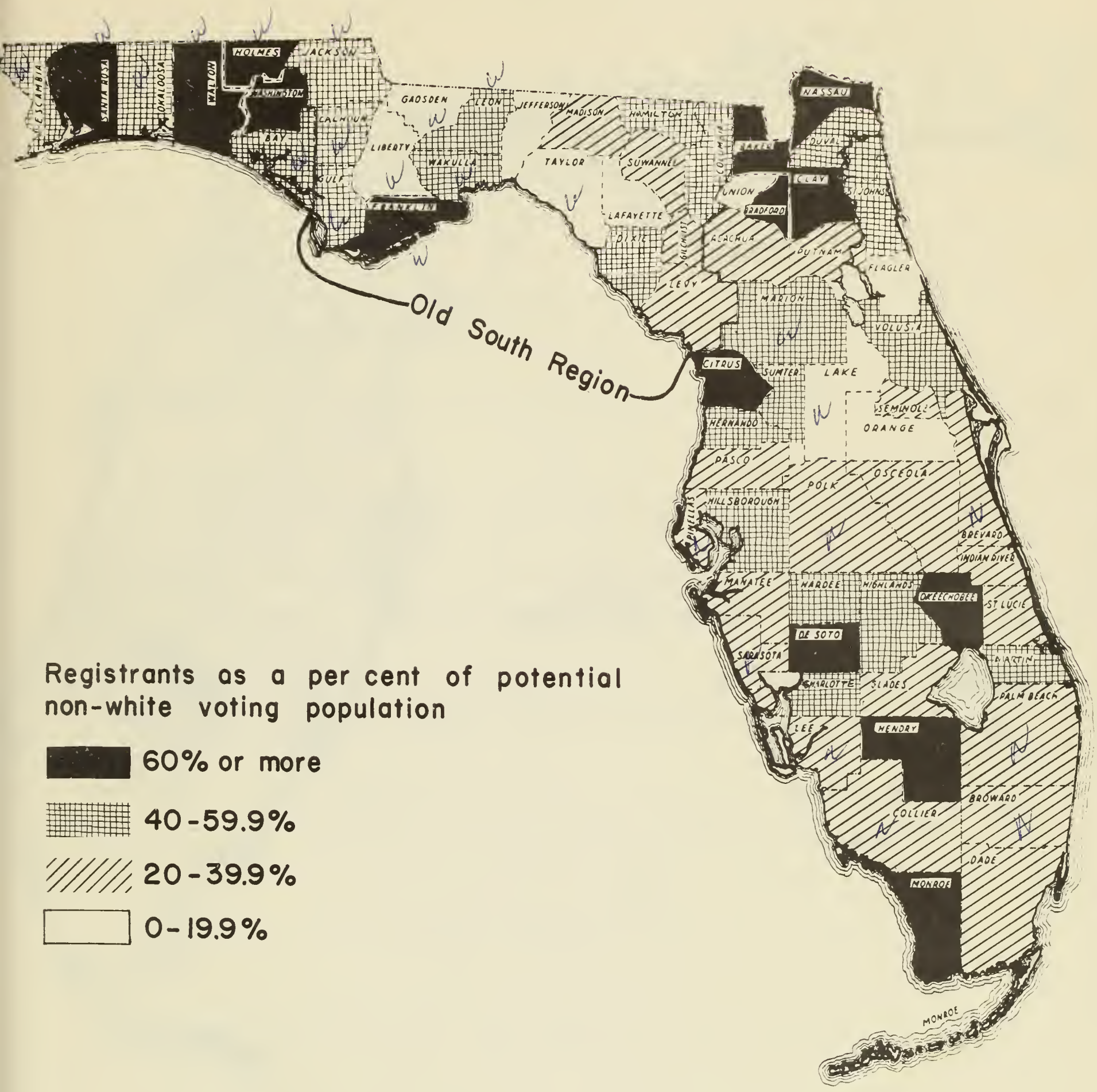

Registrants as a per cent of potential non-white voting population

- 60% or more
- 40-59.9%
- 20-39.9%
- 0-19.9%

Figure 4
Non-White Voting-Age Population, 1960

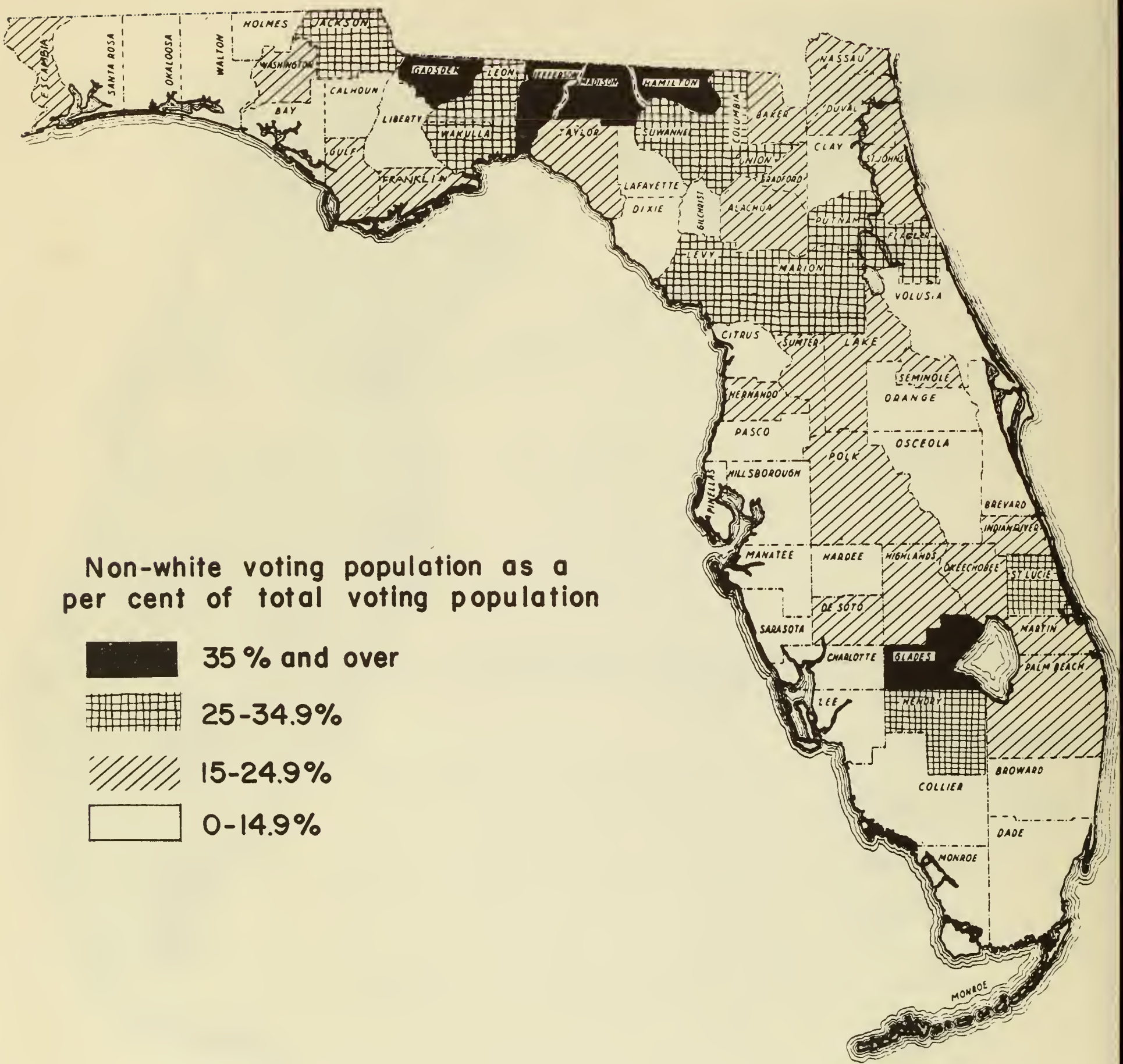

Party Voting

Figure 5 indicates increased participation in the general election, but a decline in participation in the Democratic primary. In 1948, 59 per cent of the eligible voters participated in presidential voting, 47 per cent voted in the governor's race, while 65 per cent of the eligibles voted in the Democratic gubernatorial primary. However, in 1960, when the presidential participation climbed 18 per cent to 77 per cent, and voting in the governor's contest moved up 24 per cent to 71 per cent, participation in the Democratic gubernatorial primary dropped 2 per cent to 63 per cent. The increase in Republicanism in the state has been reflected in strong two-party contests for the presidential election and in spirited challenges to the former Democratic monopoly of state-wide offices. As final contests have shifted from the Democratic primary to the general election, voter interest also has shifted from the primary contests to the general election.

Figure 6 reflects the wide range of voter turnout among the counties. In the gubernatorial general election of 1960, participation of registered voters ranged from a high of 82.5 per cent in Sarasota County to a low of 38.4 per cent in Baker County. In this election, the counties with the highest voter turnout--Sarasota, 82.5 per cent; Volusia, 79.8 per cent; Pinellas, 79.6 per cent; Broward, 79.2 per cent; Orange, 78.1

Figure 5

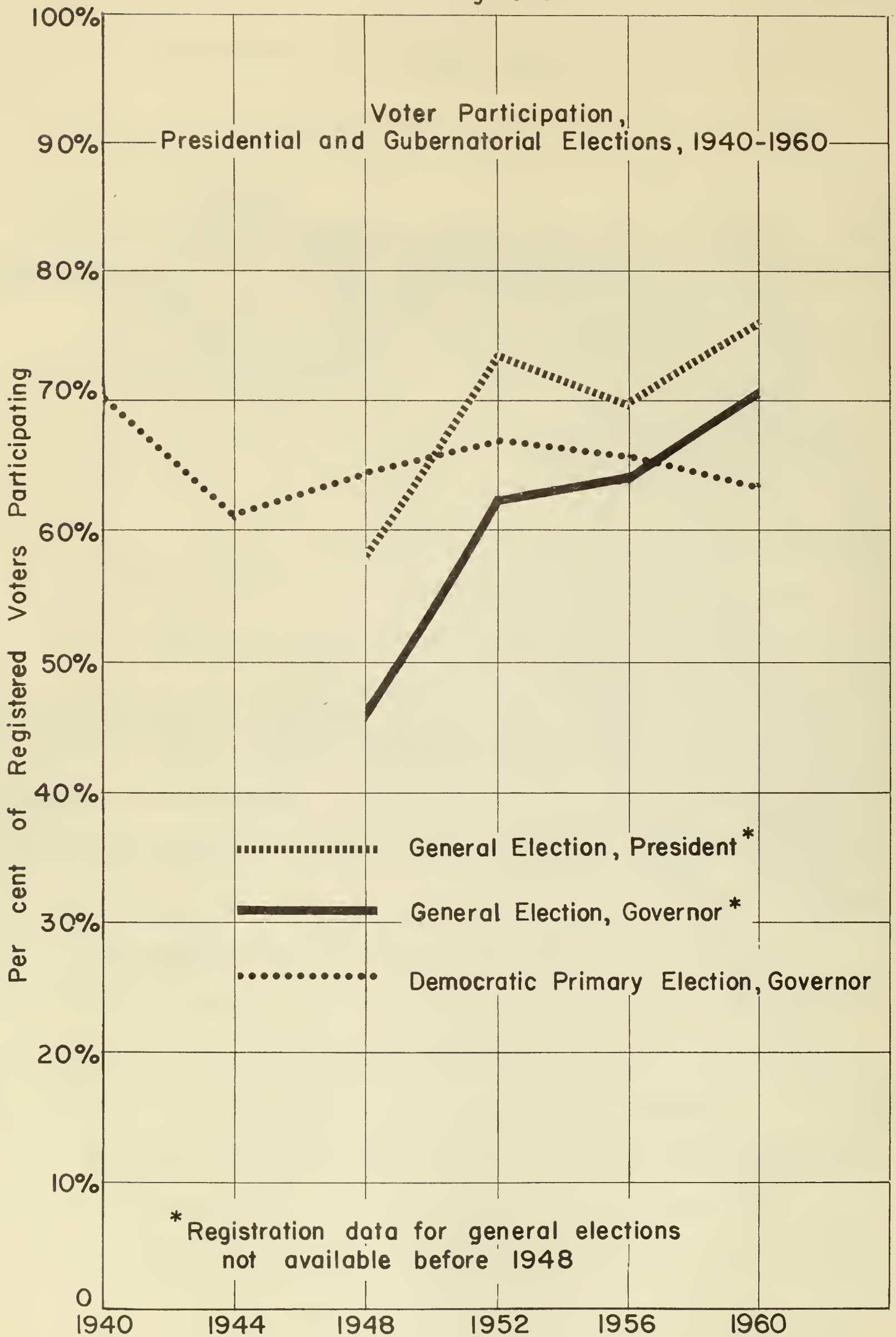
Voter Participation,
Presidential and Gubernatorial Elections, 1940-1960
Per cent of Registered Voters Participating
100%
90%
80%
70%
60%
50%
40%
30%
20%
10%
0
1940
1944
1948
1952
1956
1960
General Election, President*
General Election, Governor*
Democratic Primary Election, Governor
*Registration data for general elections not available before 1948

Figure 6

Voter Participation, 1960 Gubernatorial General Election

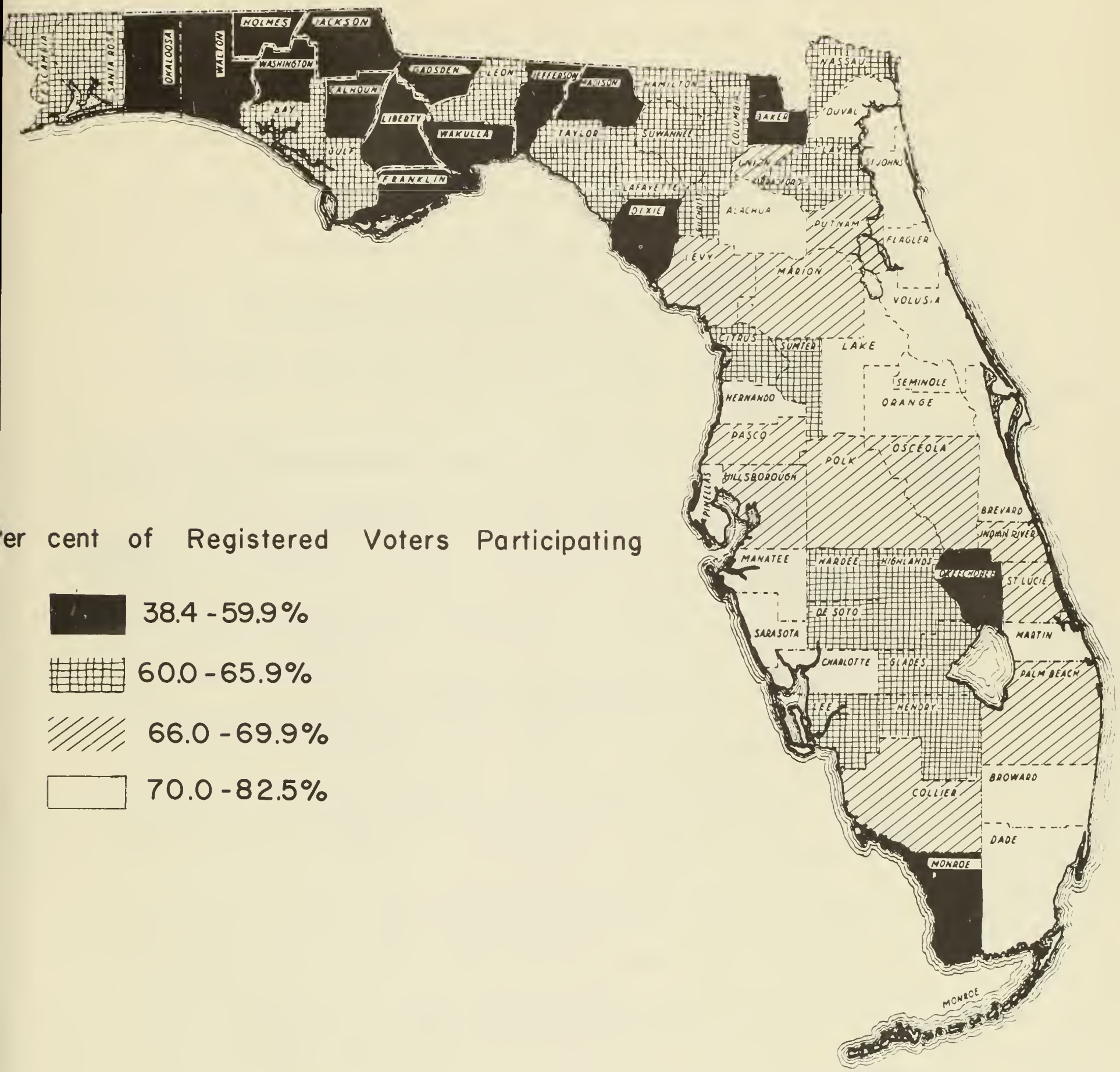

Per cent of Registered Voters Participating

- 38.4 - 59.9%
- 60.0 - 65.9%
- 66.0 - 69.9%
- 70.0 - 82.5%

per cent; and Manatee, 76.5 per cent--were the counties of greatest Republican strength. The area of lowest voter participation, seen in Figure 6, was in the "Old South" section of the state, while the highest level of voter participation occurred in the southern and central areas. The 1948 pattern of voter turnout, which is shown in Figure 7, reflects a much lower level of participation in the gubernatorial election. In 1960, more than 60 per cent of the registered voters in fifty-three counties participated, but in 1948 only three counties--Broward, Orange, and Sarasota--had more than 60 per cent participation of the registered voters.

Party competition for the presidential vote has been almost exclusively between the Democratic and Republican parties. During the 1920-1960 period, Florida cast its electoral vote for a Republican presidential candidate four times--1928, 1952, 1956, and 1960. This presidential Republicanism places Florida in a category separate and distinct from adjacent southern states. The increase of Republican voting strength during the 1920-1960 period is shown in Figure 8. In 1924, a slight variation occurred in the two-party pattern when three parties (the LaFollette Progressive, the Prohibition, and the American) polled 15 per cent of the total presidential vote. In 1948, a more meaningful deviation occurred when the States' Rights party siphoned off 15.6 per cent of the vote. The Democratic nominee

Figure 7

Voter Participation, 1948 Gubernatorial General Election

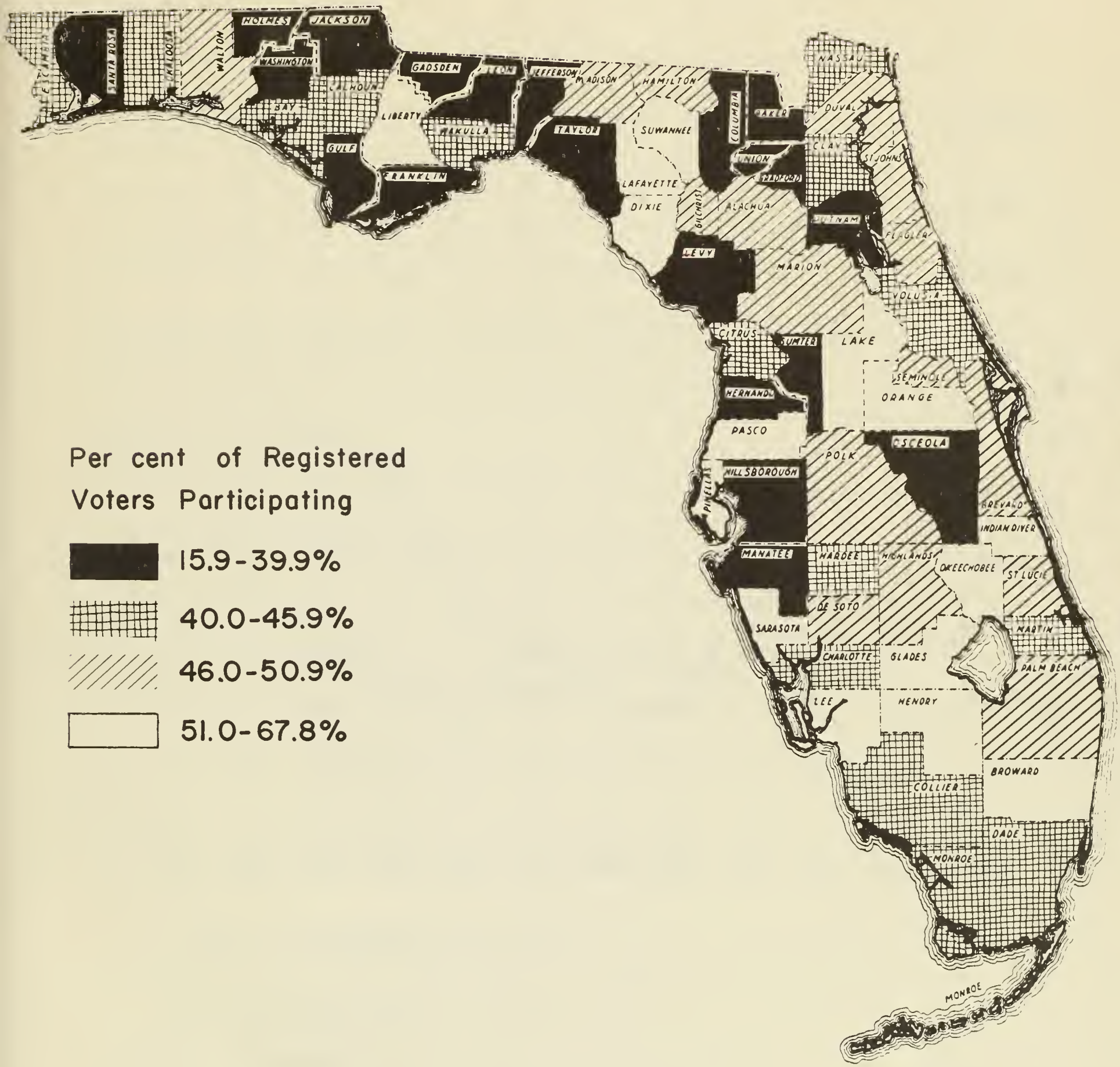

Figure 8

Republican Vote, General Elections 1920-1962

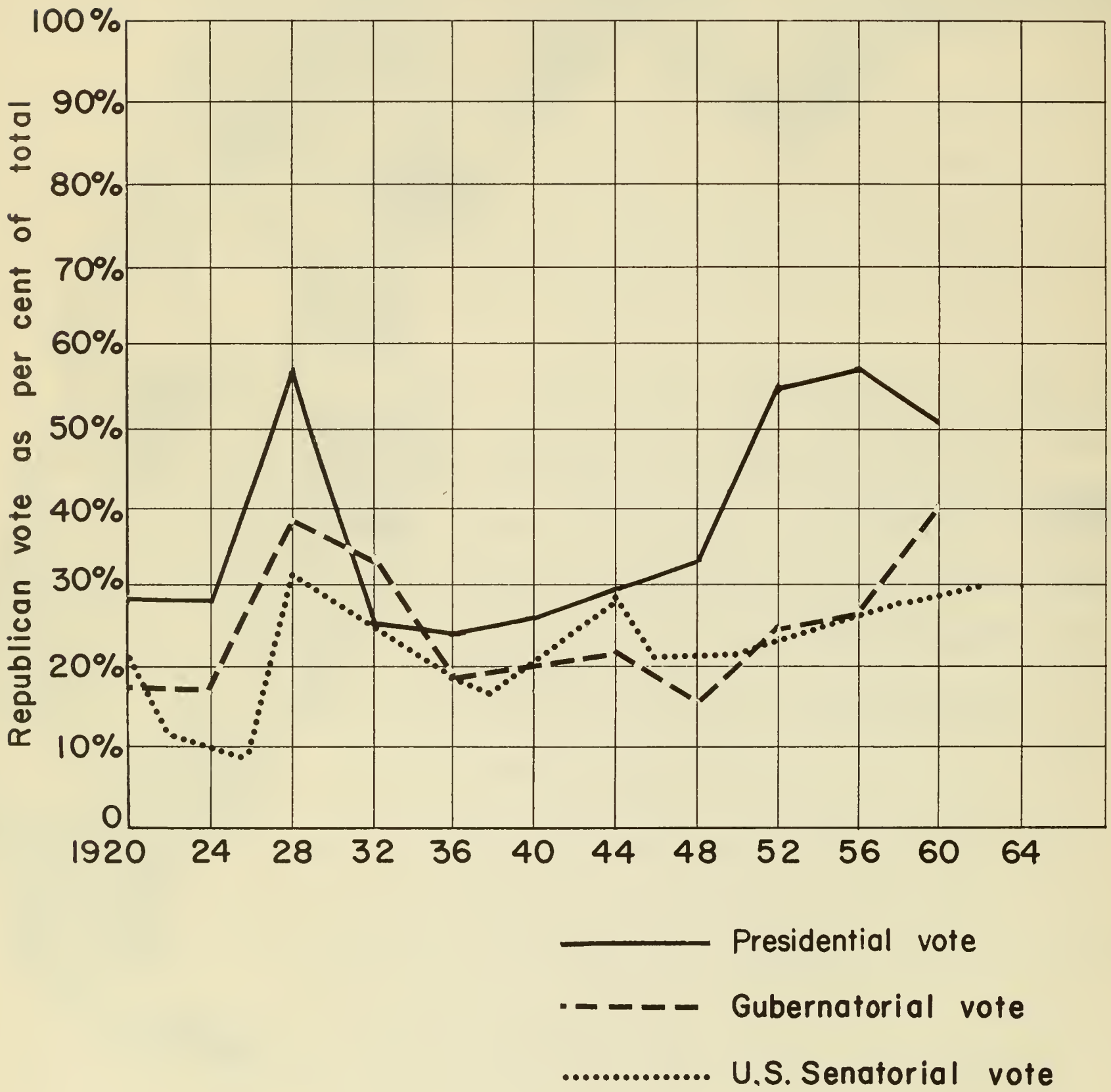

for president has received less than 50 per cent of the total vote since the 1948 election when Truman got 48.8 per cent of the vote.

Party distribution of votes for governor during the 1920-1960 period shows the highest Republican percentage in the 1960 election when the Republican candidate captured 40.2 per cent of the two-party vote. This striking gain over previous years in Republican gubernatorial vote was accomplished without the presidential candidacy of General Eisenhower and with a Republican candidate who had hardly been mentioned prior to his making the race.

Of the three offices charted in Figure 8, Republican support was the weakest in the United States senatorial contests. In six of the seventeen senatorial elections occurring during the 1920-1962 period, the Democratic nominee was unopposed. The largest senatorial Republican vote was registered in 1928 when 31.5 per cent of the total vote was given to the Republican nominee. Republican gains have been evident in the last two contested senatorial elections, 1958 and 1962. Figure 8 appears to indicate that a two-party voting pattern for President has emerged and that the gubernatorial races are moving in the direction of two-party competition, but the United States senatorial races still bear the imprint of one-party voting.

The geographical location of Republican strength in the 1960 gubernatorial contest is depicted in Figure 9. The Republican party captured 40.2 per cent of the total vote, but, within the counties, the Republican vote ranged from 3.3 per cent in Gilchrist County to 60.8 per cent in Sarasota County. Nine counties voted a majority to the Republican gubernatorial candidate; eight gave him between 40 and 50 per cent support; four between 30 and 40 per cent; and thirty-five counties gave him less than 20 per cent of their vote.

Figures 10 and 11 show that Republicans have won a majority of the two-party vote at least once in almost half of the counties in the presidential elections held since 1944. The number of counties won by the Republican presidential candidate in each of the elections since 1944 are:

1944	0
1948	11*
1952	27
1956	30
1960	24

*Includes eight counties in which Republicans polled a plurality of the vote.

In the four presidential elections held in the 1948-1960 period, eleven counties voted Republican four times, nine voted Republican three times, seven voted Republican two times, seven voted Republican one time only, while thirty-three counties remained Democratic.

Figure 9

Republican Vote, 1960 Gubernatorial General Election

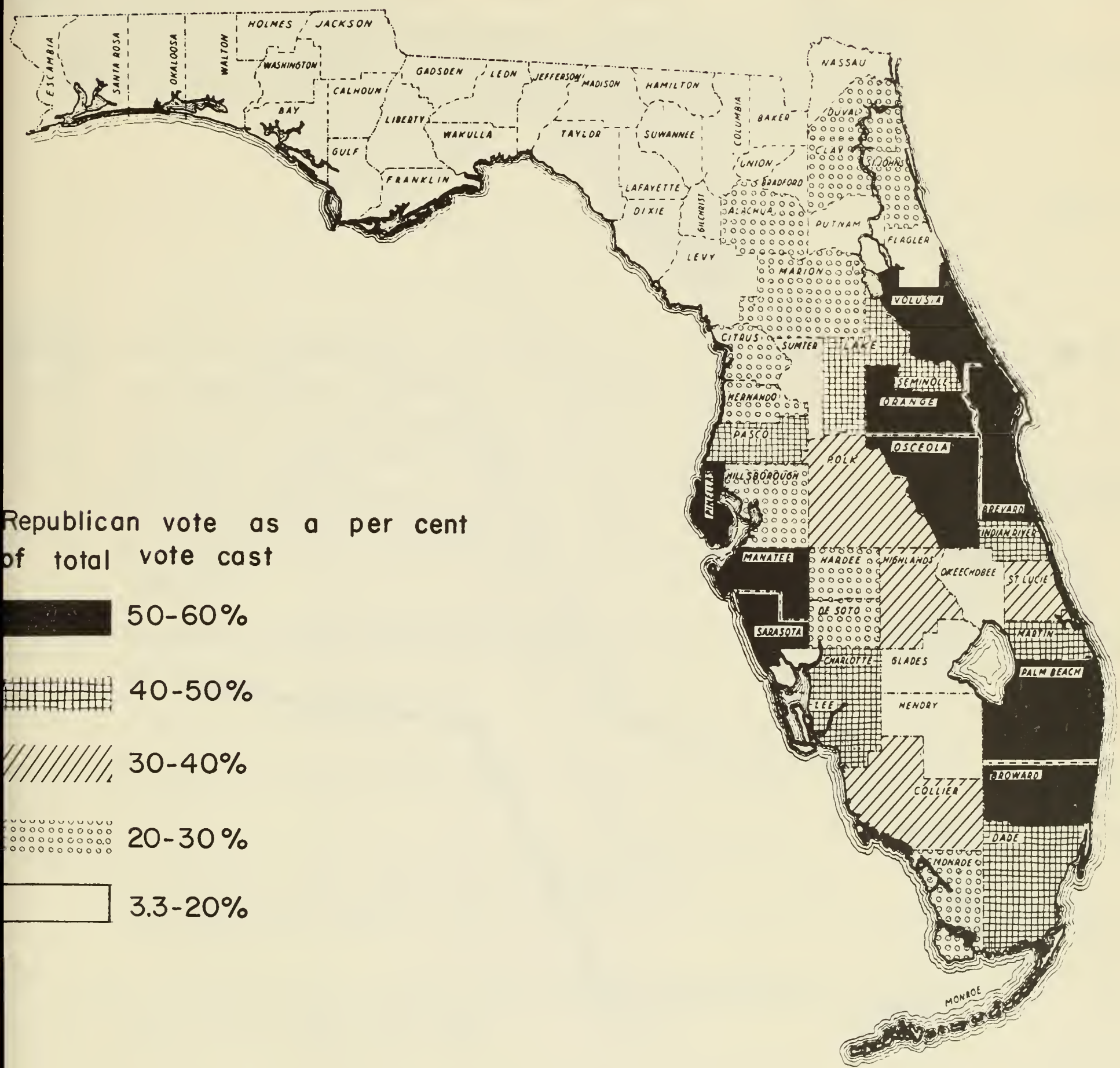

Republican vote as a per cent of total vote cast

- 50-60%
- 40-50%
- 30-40%
- 20-30%
- 3.3-20%

Figure 10

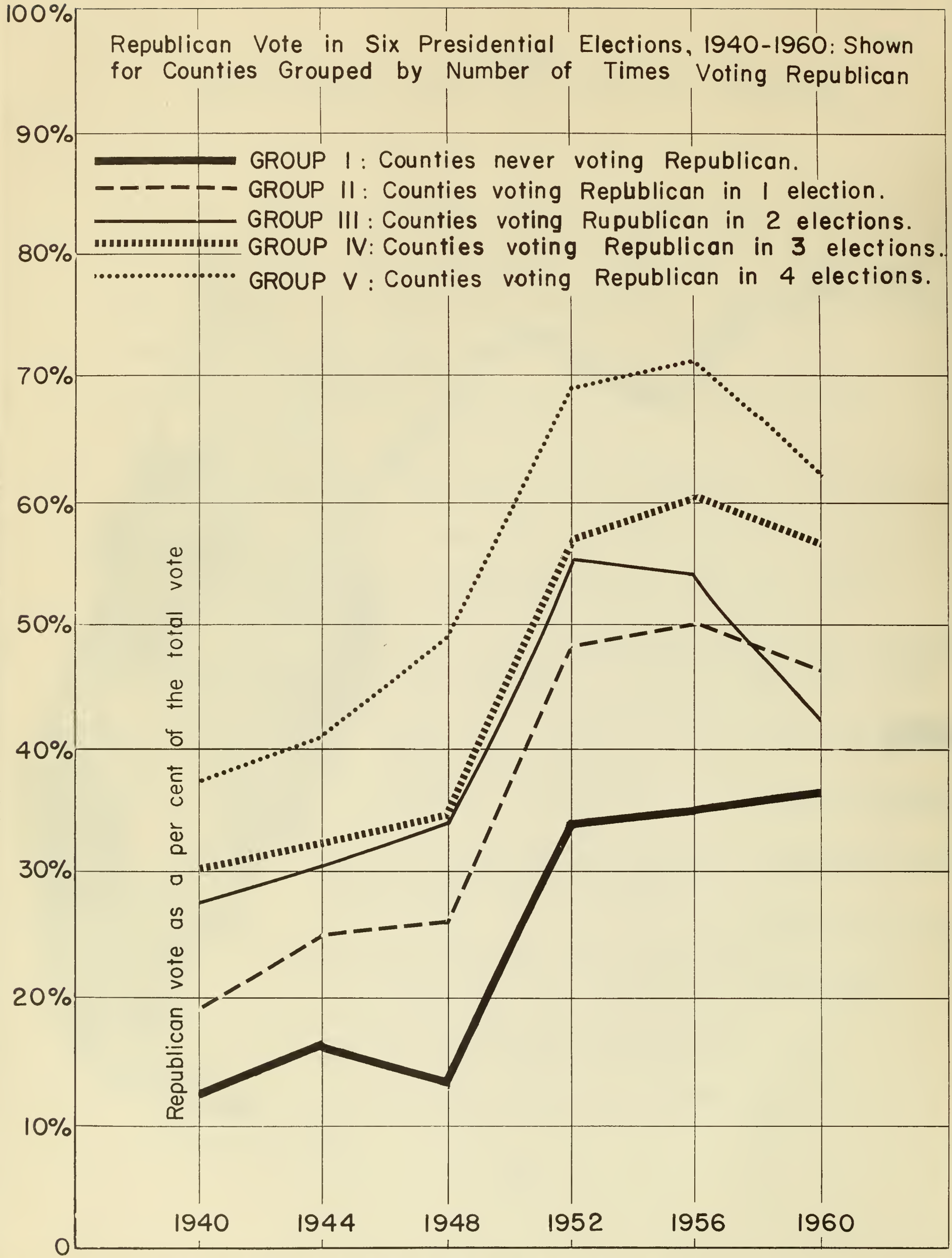
Republican Vote in Six Presidential Elections, 1940-1960: Shown for Counties Grouped by Number of Times Voting Republican
GROUP I : Counties never voting Republican.
GROUP II : Counties voting Republican in 1 election.
GROUP III : Counties voting Rupublican in 2 elections.
GROUP IV: Counties voting Republican in 3 elections.
GROUP V : Counties voting Republican in 4 elections.
Republican vote as a per cent of the total vote
100%
90%
80%
70%
60%
50%
40%
30%
20%
10%
0
1940
1944
1948
1952
1956
1960

Figure 11

Republican Strength in Florida Counties: Based on Number of Times Voting Republican in Six Presidential Elections, 1940-1960

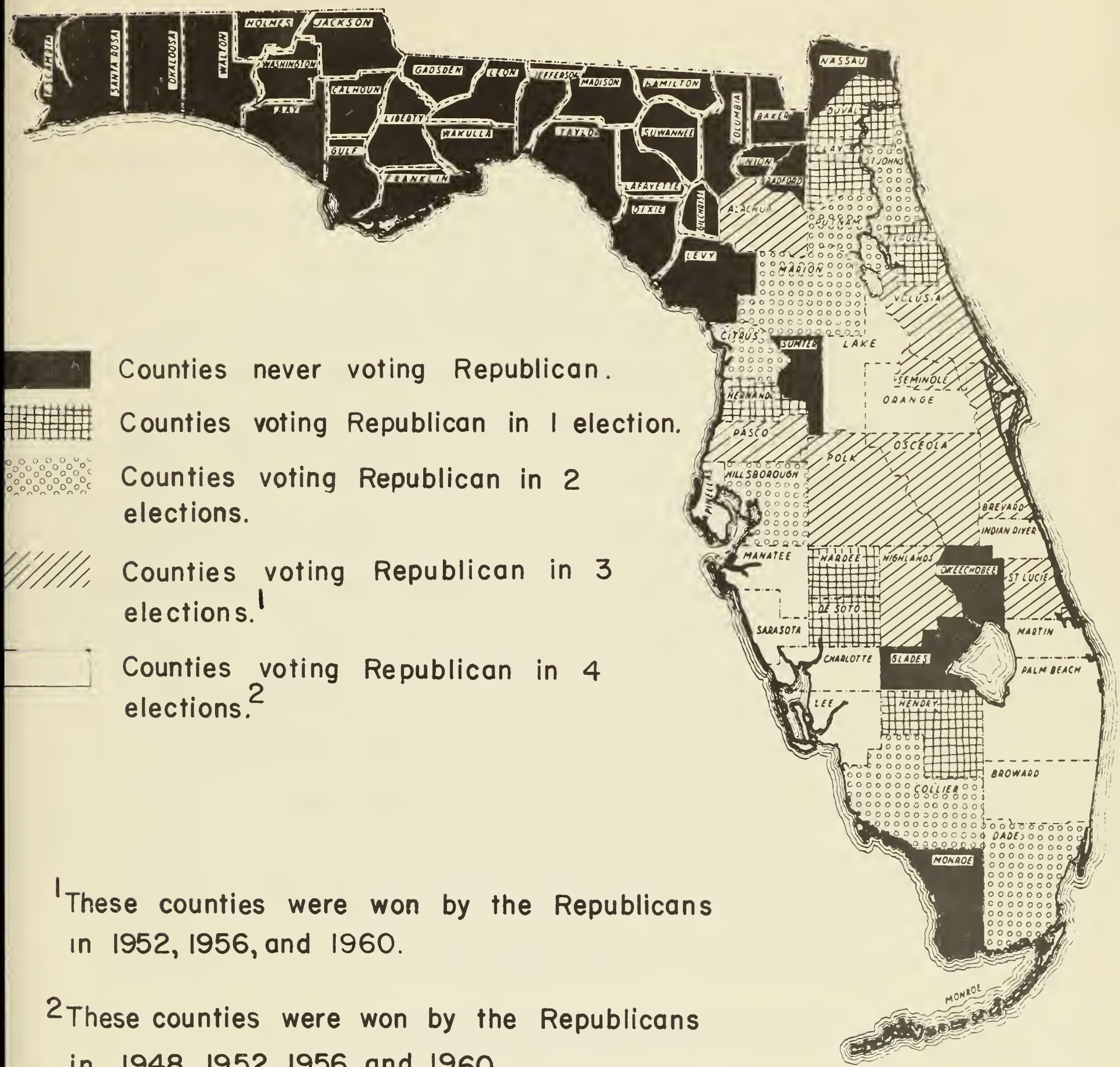

[1] These counties were won by the Republicans in 1952, 1956, and 1960.

[2] These counties were won by the Republicans in 1948, 1952, 1956, and 1960.

NOTE: The Republicans won no counties in the elections of 1940 and 1944.

Figure 10 shows that Republican voting in 1960 dropped in the strongest Republican counties (Groups II, III, IV, V), while the weakest Republican counties (Group I) showed a gain in Republican voting.

Voter Participation

Figure 12 shows that Florida has made significant gains in the 1920-1960 period in participation in elections. However, Florida still lags behind in the national average. In the 1960 presidential election, 49.8 per cent of Florida's potential voting population participated, as compared with a national average participation of 60.4 per cent. Yet, even though this placed Florida forty-second in comparison with all states, it put her ahead of the neighboring states of Georgia which ranked forty-seventh, Alabama ranking forty-eighth, and South Carolina which ranked forty-ninth.

The compilations which follow clearly support one final observation. The percentage of the population of voting age participating in all elections in Florida has increased markedly since 1920. This increase in participation in presidential elections has been from a low of 29 per cent in 1920 to a 1960 level of 49.8 per cent; in the gubernatorial contests there has been a similar increase--from 25 per cent in 1920 to 46 per cent in 1960.

Figure 12

Participation of the Potential Voting Population in Presidential and Gubernatorial Elections, 1920-1960

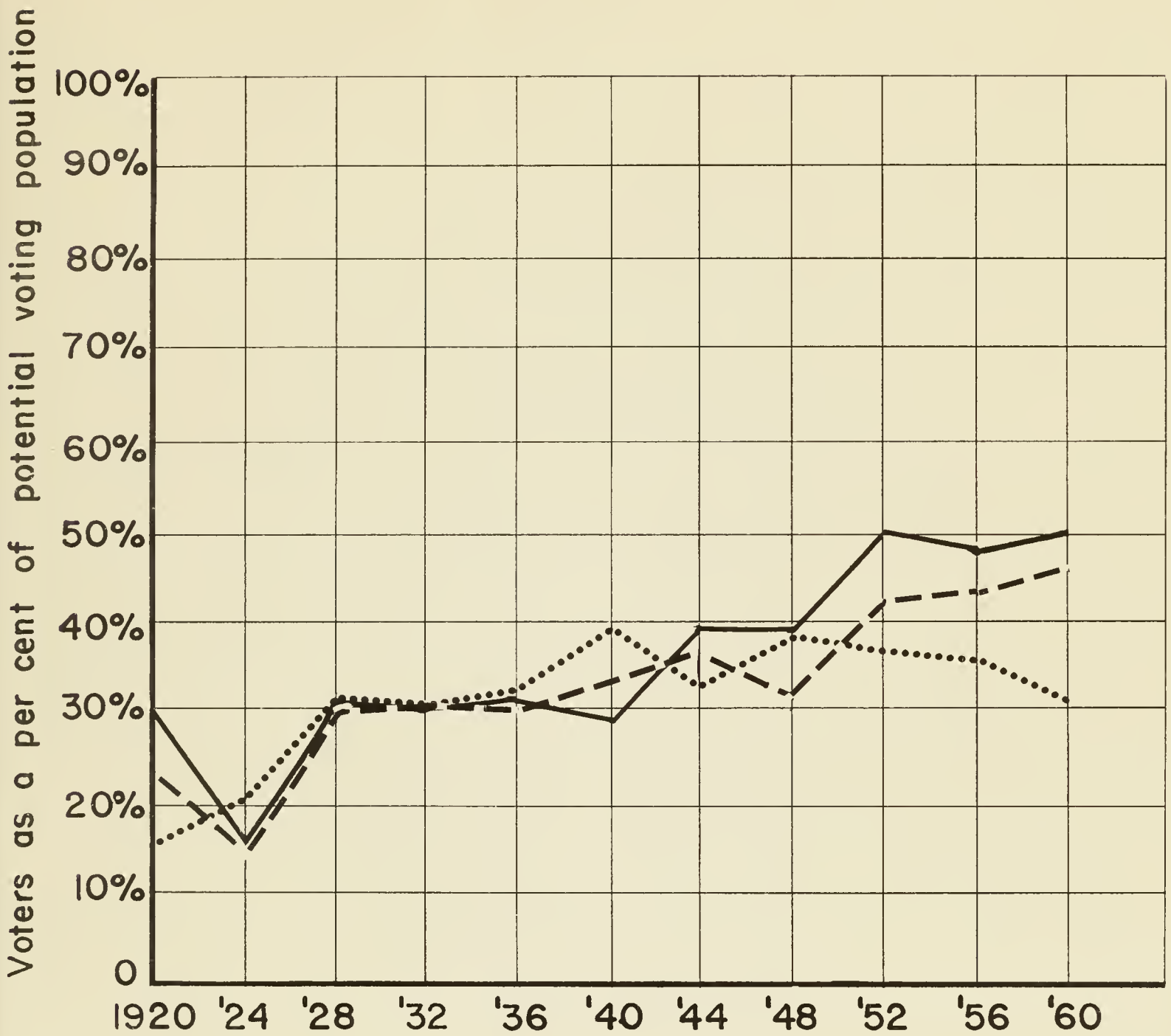

General Election - Presidential votes ————

General Election - Gubernatorial votes — — — —

Democratic Primary Election - Gubernatorial votes .....

ELECTION DATA BY COUNTY

VOTE FOR PRESIDENT

1920 - 1960

GENERAL ELECTIONS

PRESIDENT - 1960

County	Total	J. Kennedy Democratic Number	Pct.	R. Nixon Republican Number	Pct.
Alachua	19,351	9,279	48.0	10,072	52.0
Baker	1,867	1,469	78.7	398	21.3
Bay	16,014	10,579	66.1	5,435	33.9
Bradford	3,666	2,535	69.0	1,131	31.0
Brevard	28,654	11,069	38.6	17,585	61.4
Broward	116,105	47,811	41.2	68,294	58.8
Calhoun	2,228	1,594	71.5	634	28.5
Charlotte	4,967	1,941	39.1	3,026	60.9
Citrus	3,591	1,730	48.2	1,861	51.8
Clay	5,243	2,728	52.0	2,515	48.0
Collier	4,458	1,750	39.3	2,708	60.7
Columbia	5,789	3,695	63.8	2,094	36.2
Dade	317,620	183,114	57.7	134,506	42.3
DeSoto	3,367	1,680	49.9	1,687	50.1
Dixie	1,368	976	71.3	392	28.7
Duval	129,164	70,091	54.3	59,073	45.7
Escambia	46,213	28,288	61.2	17,925	38.8
Flagler	1,359	933	68.7	426	31.3
Franklin	2,258	1,494	66.2	764	33.8
Gadsden	4,353	2,343	53.8	2,010	46.2
Gilchrist	1,111	834	75.0	277	25.0
Glades	708	394	55.6	314	44.4
Gulf	3,005	2,348	78.1	657	21.9
Hamilton	1,987	1,331	67.0	656	33.0
Hardee	3,701	1,741	47.0	1,960	53.0
Hendry	2,350	1,307	55.6	1,043	44.4
Hernando	3,769	1,960	52.0	1,809	48.0
Highlands	7,491	3,122	41.7	4,369	58.3
Hillsborough	111,127	62,240	56.0	48,887	44.0
Holmes	3,605	2,370	65.7	1,235	34.3
Indian River	7,626	2,970	38.9	4,656	61.1
Jackson	8,845	5,994	67.8	2,851	32.2
Jefferson	1,729	1,129	65.3	600	34.7
Lafayette	1,090	793	72.8	297	27.2
Lake	17,915	4,936	27.6	12,979	72.4
Lee	15,851	5,494	34.7	10,357	65.3
Leon	19,512	10,433	53.5	9,079	46.5
Levy	2,999	2,003	66.8	996	33.2
Liberty	1,105	862	78.0	243	22.0
Madison	3,236	2,084	64.4	1,152	35.6
Manatee	25,276	8,814	34.9	16,462	65.1
Marion	14,249	7,206	50.6	7,043	49.4
Martin	6,365	2,664	41.9	3,701	58.1
Monroe	10,388	6,972	67.1	3,416	32.9
Nassau	4,948	3,282	66.3	1,666	33.7
Okaloosa	12,948	8,263	63.8	4,685	36.2
Okeechobee	1,756	1,125	64.1	631	35.9
Orange	67,973	19,729	29.0	48,244	71.0
Osceola	6,869	2,178	31.7	4,691	68.3
Palm Beach	75,208	29,871	39.7	45,337	60.3
Pasco	13,020	5,832	44.8	7,188	55.2
Pinellas	159,833	58,054	36.3	101,779	63.7
Polk	55,164	23,546	42.7	31,618	57.3
Putnam	8,695	4,459	51.3	4,236	48.7
St. Johns	9,708	5,583	57.5	4,125	42.5
St. Lucie	11,714	5,360	45.8	6,354	54.2
Santa Rosa	7,737	4,960	64.1	2,777	35.9
Sarasota	28,282	8,287	29.3	19,995	70.7
Seminole	13,827	4,891	35.4	8,936	64.6
Sumter	3,399	2,279	67.0	1,120	33.0
Suwannee	4,325	2,789	64.5	1,536	35.5
Taylor	3,120	1,908	61.2	1,212	38.8
Union	1,252	941	75.2	311	24.8
Volusia	51,744	23,377	45.2	28,367	54.8
Wakulla	1,525	1,146	75.1	379	24.9
Walton	5,126	3,642	71.0	1,484	29.0
Washington	3,328	2,098	63.0	1,230	37.0
Total	1,544,176	748,700	48.5	795,476	51.5

PRESIDENT - 1956

County	Total	A. Stevenson Democratic Number	Pct.	D. Eisenhower Republican Number	Pct.
Alachua	14,828	6,889	46.5	7,939	53.5
Baker	1,809	1,443	79.8	366	20.2
Bay	13,616	8,645	63.5	4,971	36.5
Bradford	3,531	2,328	65.9	1,203	34.1
Brevard	13,932	3,928	28.2	10,004	71.8
Broward	60,113	16,561	27.5	43,552	72.5
Calhoun	2,255	1,701	75.5	554	24.5
Charlotte	2,518	929	36.9	1,589	63.1
Citrus	3,097	1,527	49.3	1,570	50.7
Clay	4,420	2,048	46.3	2,372	53.7
Collier	3,238	1,304	40.3	1,934	59.7
Columbia	5,087	3,246	63.8	1,841	36.2
Dade	236,497	105,559	44.6	130,938	55.4
DeSoto	2,549	1,315	51.6	1,234	48.4
Dixie	1,274	904	71.0	370	29.0
Duval	106,608	53,127	49.8	53,481	50.2
Escambia	35,547	22,320	62.8	13,227	37.2
Flagler	1,188	690	58.1	498	41.9
Franklin	1,529	958	62.7	571	37.3
Gadsden	3,583	2,262	63.1	1,321	36.9
Gilchrist	1,062	925	87.1	137	12.9
Glades	648	339	52.3	309	47.7
Gulf	2,363	1,793	75.9	570	24.1
Hamilton	1,957	1,493	76.3	464	23.7
Hardee	3,479	1,890	54.3	1,589	45.7
Hendry	2,074	1,003	48.4	1,071	51.6
Hernando	2,730	1,435	52.6	1,295	47.4
Highlands	5,776	2,296	39.8	3,480	60.2
Hillsborough	80,499	38,610	48.0	41,889	52.0
Holmes	3,552	2,516	70.8	1,036	29.2
Indian River	5,758	1,699	29.5	4,059	70.5
Jackson	8,516	5,973	70.1	2,543	29.9
Jefferson	1,741	1,201	69.0	540	31.0
Lafayette	1,241	1,054	85.0	187	15.0
Lake	15,214	4,326	28.4	10,888	71.6
Lee	12,085	4,520	37.4	7,565	62.6
Leon	13,850	7,022	50.7	6,828	49.3
Levy	2,755	1,821	66.1	934	33.9
Liberty	1,108	870	78.5	238	21.5
Madison	3,081	2,064	67.0	1,017	33.0
Manatee	17,298	5,394	31.2	11,904	68.8
Marion	12,476	6,114	49.0	6,362	51.0
Martin	4,384	1,387	31.6	2,997	68.4
Monroe	7,664	4,327	56.5	3,337	43.5
Nassau	4,482	2,765	61.7	1,717	38.3
Okaloosa	8,536	5,748	67.3	2,788	32.7
Okeechobee	1,410	835	59.2	575	40.8
Orange	52,014	14,532	27.9	37,482	72.1
Osceola	5,525	1,923	34.8	3,602	65.2
Palm Beach	50,067	14,321	28.6	35,746	71.4
Pasco	9,682	4,181	43.2	5,501	56.8
Pinellas	102,427	28,113	27.4	74,314	72.6
Polk	42,308	18,626	44.0	23,682	56.0
Putnam	7,444	3,232	43.4	4,212	56.6
St. Johns	9,044	3,940	43.6	5,104	56.4
St. Lucie	8,166	2,731	33.4	5,435	66.6
Santa Rosa	6,053	4,144	68.5	1,909	31.5
Sarasota	18,989	5,052	26.6	13,937	73.4
Seminole	8,966	3,125	34.9	5,841	65.1
Sumter	3,390	2,329	68.7	1,061	31.3
Suwannee	4,209	3,163	75.1	1,046	24.9
Taylor	2,721	1,945	71.5	776	28.5
Union	1,176	958	81.5	218	18.5
Volusia	39,592	14,489	36.6	25,103	63.4
Wakulla	1,467	1,074	73.2	393	26.8
Walton	4,831	3,225	66.8	1,606	33.2
Washington	3,191	2,164	67.8	1,027	32.2
Total	1,124,220	480,371	42.7	643,849	57.3

PRESIDENT - 1952

County	Total	A. Stevenson Democratic Number	Pct.	D. Eisenhower Republican Number	Pct.
Alachua	14,422	5,990	41.5	8,432	58.5
Baker	1,901	1,482	78.0	419	22.0
Bay	13,601	8,789	64.6	4,812	35.4
Bradford	3,288	2,312	70.3	976	29.7
Brevard	10,913	4,157	38.1	6,756	61.9
Broward	38,360	11,854	30.9	26,506	69.1
Calhoun	2,417	1,827	75.6	590	24.4
Charlotte	1,929	795	41.2	1,134	58.8
Citrus	2,610	1,361	52.1	1,249	47.9
Clay	4,312	2,196	50.9	2,116	49.1
Collier	2,190	1,104	50.4	1,086	49.6
Columbia	5,270	3,229	61.3	2,041	38.7
Dade	215,196	93,022	43.2	122,174	56.8
DeSoto	3,048	1,792	58.8	1,256	41.2
Dixie	1,264	824	65.2	440	34.8
Duval	104,295	53,949	51.7	50,346	48.3
Escamiba	32,671	20,495	62.7	12,176	37.3
Flagler	998	486	48.7	512	51.3
Franklin	1,849	1,238	67.0	611	33.0
Gadsden	4,541	2,706	59.6	1,835	40.4
Gilchrist	1,187	992	83.6	195	16.4
Glades	665	401	60.3	264	39.7
Gulf	2,259	1,769	78.3	490	21.7
Hamilton	2,110	1,452	68.8	658	31.2
Hardee	3,871	2,069	53.4	1,802	46.6
Hendry	1,970	1,052	53.4	918	46.6
Hernando	2,383	1,104	46.3	1,279	53.7
Highlands	5,688	2,736	48.1	2,952	51.9
Hillsborough	69,568	33,252	47.8	36,316	52.2
Holmes	4,446	3,216	72.3	1,230	27.7
Indian River	4,633	1,578	34.1	3,055	65.9
Jackson	8,120	5,722	70.5	2,398	29.5
Jefferson	1,836	1,171	63.8	665	36.2
Lafayette	1,250	981	78.5	269	21.5
Lake	12,929	3,797	29.4	9,132	70.6
Lee	9,356	3,828	40.9	5,528	59.1
Leon	13,604	8,000	58.8	5,604	41.2
Levy	3,076	2,010	65.3	1,066	34.7
Liberty	1,274	1,037	81.4	237	18.6
Madison	2,834	1,625	57.3	1,209	42.7
Manatee	13,638	4,583	33.6	9,055	66.4
Marion	11,988	5,854	48.8	6,134	51.2
Martin	3,570	1,262	35.4	2,308	64.6
Monroe	7,884	4,941	62.7	2,943	37.3
Nassau	4,241	2,510	59.2	1,731	40.8
Okaloosa	7,730	5,375	69.5	2,355	30.5
Okeechobee	1,420	881	62.0	539	38.0
Orange	41,954	12,141	28.9	29,813	71.1
Osceola	5,033	1,900	37.8	3,133	62.2
Palm Beach	42,318	13,723	32.4	28,595	67.6
Pasco	8,111	3,549	43.8	4,562	56.2
Pinellas	78,056	22,365	28.7	55,691	71.3
Polk	40,430	19,556	48.4	20,874	51.6
Putnam	7,291	3,525	48.3	3,766	51.7
St. Johns	9,068	4,366	48.1	4,702	51.9
St. Lucie	7,449	2,782	37.3	4,667	62.7
Santa Rosa	6,119	4,375	71.5	1,744	28.5
Sarasota	13,483	3,945	29.3	9,538	70.7
Seminole	7,803	3,120	40.0	4,683	60.0
Sumter	3,331	2,277	68.4	1,054	31.6
Suwannee	4,438	2,827	63.7	1,611	36.3
Taylor	2,531	1,787	70.6	744	29.4
Union	1,236	968	78.3	268	21.7
Volusia	31,725	11,910	37.5	19,815	62.5
Wakulla	1,547	1,172	75.8	375	24.2
Walton	5,095	3,593	70.5	1,502	29.5
Washington	3,363	2,263	67.3	1,100	32.7
Total	988,986	444,950	45.0	544,036	55.0

PRESIDENT - 1948

County	Total	H. Truman Democratic Number	Pct.	T. Dewey Republican Number	Pct.
Alachua	10,182	3,745	36.8	2,403	23.6
Baker	1,176	849	72.2	112	9.5
Bay	7,312	5,168	70.7	928	12.7
Bradford	2,190	1,228	56.1	357	16.3
Brevard	5,564	2,348	42.2	2,315	41.6
Broward	19,521	7,096	36.3	9,933	50.9
Calhoun	1,794	1,404	78.3	128	7.1
Charlotte	1,268	520	41.0	559	44.1
Citrus	1,652	940	56.9	461	27.9
Clay	2,742	1,544	56.3	722	26.3
Collier	880	362	41.1	247	28.1
Columbia	3,332	1,797	53.9	553	16.6
Dade	111,512	59,681	53.5	41,301	37.0
DeSoto	2,082	1,157	55.6	569	27.3
Dixie	1,271	862	67.8	111	8.8
Duval	59,695	28,567	47.8	15,379	25.8
Escamiba	22,156	13,982	63.1	3,267	14.8
Flagler	648	153	23.6	154	23.8
Franklin	1,062	635	59.8	130	12.2
Gadsden	2,802	1,427	50.9	376	13.4
Gilchrist	1,061	884	83.3	46	4.3
Glades	555	274	49.4	150	27.0
Gulf	1,579	1,219	77.2	146	9.3
Hamilton	1,612	1,071	66.5	202	12.5
Hardee	2,857	1,871	65.5	689	24.1
Hendry	1,297	699	53.9	340	26.2
Hernando	1,672	825	49.4	441	26.4
Highlands	4,260	2,257	53.0	1,471	34.5
Hillsborough	41,286	18,854	45.7	13,529	32.8
Holmes	3,196	1,799	56.3	492	15.4
Indian River	2,448	1,055	43.1	1,134	46.3
Jackson	5,750	3,169	55.1	648	11.3
Jefferson	1,323	700	52.9	153	11.6
Lafayette	1,145	975	85.2	52	4.5
Lake	8,279	3,474	42.0	3,579	43.2
Lee	5,797	1,883	32.5	2,276	39.3
Leon	6,161	3,607	58.5	1,149	18.7
Levy	2,023	1,128	55.8	225	11.1
Liberty	849	737	86.8	30	3.5
Madison	2,300	1,189	51.7	207	9.0
Manatee	7,610	2,766	36.3	3,371	44.3
Marion	8,156	4,650	57.0	1,829	22.4
Martin	2,114	815	38.6	948	44.8
Monroe	4,503	3,759	83.5	548	12.2
Nassau	2,755	1,518	55.1	540	19.6
Okaloosa	4,007	2,519	62.9	486	12.1
Okeechobee	1,048	784	74.8	179	17.1
Orange	25,652	10,063	39.2	11,971	46.7
Osceola	3,532	1,577	44.6	1,575	44.6
Palm Beach	24,115	9,408	39.0	10,996	45.6
Pasco	4,881	2,375	48.6	1,839	37.7
Pinellas	44,524	15,724	35.3	24,900	55.9
Polk	22,892	12,034	52.6	7,692	33.6
Putnam	4,835	1,947	40.3	1,435	29.7
St. Johns	6,305	1,994	31.6	1,840	29.2
St. Lucie	4,440	1,704	38.4	1,689	38.0
Santa Rosa	3,524	2,316	65.7	549	15.6
Sarasota	7,125	2,302	32.3	3,559	50.0
Seminole	5,007	2,261	45.2	1,665	33.2
Sumter	2,152	1,411	65.6	251	11.6
Suwannee	4,235	3,033	71.6	398	9.4
Taylor	1,999	1,354	67.7	216	10.8
Union	874	594	68.0	55	6.3
Volusia	19,678	9,202	46.8	7,764	39.5
Wakulla	1,379	997	72.3	72	5.2
Walton	3,799	2,366	62.3	652	17.2
Washington	2,211	1,380	62.4	297	13.4
Total	577,643	281,988	48.8	194,280	33.6

PRESIDENT - 1948 - CONTD

PRESIDENT - 1944

County	S. Thurmond States Rights Number	S. Thurmond States Rights Pct.	H. Wallace Progressive Number	H. Wallace Progressive Pct.	Total	F. Roosevelt Democratic Number	F. Roosevelt Democratic Pct.	T. Dewey Republican Number	T. Dewey Republican Pct.
Alachua	3,937	38.7	97	0.9	7,445	5,755	77.3	1,690	22.7
Baker	213	18.1	2	0.2	1,264	1,137	90.0	127	10.0
Bay	1,193	16.3	23	0.3	7,443	6,317	84.9	1,126	15.1
Bradford	593	27.1	12	0.5	2,130	1,775	83.3	355	16.7
Brevard	857	15.4	44	0.8	4,420	2,651	60.0	1,769	40.0
Broward	2,300	11.8	192	1.0	11,766	6,183	52.5	5,583	47.5
Calhoun	258	14.4	4	0.2	1,711	1,504	87.9	207	12.1
Charlotte	172	13.6	17	1.3	1,193	789	66.1	404	33.9
Citrus	244	14.8	7	0.4	1,592	1,328	83.4	264	16.6
Clay	457	16.7	19	0.7	1,771	1,251	70.6	520	29.4
Collier	251	28.5	20	2.3	820	640	78.0	180	22.0
Columbia	978	29.4	4	0.1	3,004	2,467	82.1	537	17.9
Dade	7,136	6.4	3,394	3.1	90,457	60,100	66.4	30,357	33.6
DeSoto	350	16.8	6	0.3	2,265	1,722	76.0	543	24.0
Dixie	295	23.2	3	0.2	1,188	1,104	92.9	84	7.1
Duval	14,428	24.2	1,321	2.2	49,087	36,867	75.1	12,220	24.9
Escambia	4,790	21.6	117	0.5	19,431	16,240	83.6	3,191	16.4
Flagler	330	50.9	11	1.7	515	401	77.9	114	22.1
Franklin	294	27.7	3	0.3	1,278	1,176	92.0	102	8.0
Gadsden	992	35.4	7	0.3	3,036	2,574	84.8	462	15.2
Gilchrist	131	12.4	0	0.0	943	862	91.4	81	8.6
Glades	127	22.9	4	0.7	537	373	69.5	164	30.5
Gulf	209	13.2	5	0.3	1,350	1,267	93.9	83	6.1
Hamilton	337	20.9	2	0.1	1,462	1,200	82.1	262	17.9
Hardee	281	9.8	16	0.6	2,864	2,156	75.3	708	24.7
Hendry	241	18.6	17	1.3	1,280	933	72.9	347	27.1
Hernando	372	22.2	34	2.0	1,348	1,002	74.3	346	25.7
Highlands	498	11.7	34	0.8	2,987	2,113	70.7	874	29.3
Hillsborough	5,094	12.3	3,809	9.2	41,398	31,146	75.2	10,252	24.8
Holmes	902	28.2	3	0.1	3,560	2,652	74.5	908	25.5
Indian River	246	10.1	13	0.5	2,051	1,292	63.0	759	37.0
Jackson	1,917	33.3	16	0.3	5,584	4,633	83.0	951	17.0
Jefferson	467	35.3	3	0.2	1,259	1,071	85.1	188	14.9
Lafayette	117	10.2	1	0.1	965	825	85.5	140	14.5
Lake	1,180	14.3	46	0.5	7,016	4,323	61.6	2,693	38.4
Lee	1,600	27.6	38	0.6	5,218	3,353	64.3	1,865	35.7
Leon	1,350	21.9	55	0.9	5,340	4,505	84.4	835	15.6
Levy	662	32.7	8	0.4	2,332	2,107	90.4	225	9.6
Liberty	81	9.6	1	0.1	664	626	94.3	38	5.7
Madison	898	39.0	6	0.3	2,207	1,914	86.7	293	13.3
Manatee	1,431	18.8	42	0.6	6,762	4,544	67.2	2,218	32.8
Marion	1,640	20.1	37	0.5	7,239	5,597	77.3	1,642	22.7
Martin	323	15.3	28	1.3	1,490	960	64.4	530	35.6
Monroe	122	2.7	74	1.6	4,448	3,882	87.3	566	12.7
Nassau	681	24.7	16	0.6	2,419	1,892	78.2	527	21.8
Okaloosa	992	24.8	10	0.2	3,503	2,877	82.1	626	17.9
Okeechobee	84	8.0	1	0.1	872	753	86.4	119	13.6
Orange	3,374	13.1	244	1.0	20,834	12,008	57.6	8,826	42.4
Osceola	357	10.1	23	0.7	3,163	1,763	55.7	1,400	44.3
Palm Beach	3,226	13.4	485	2.0	18,721	11,093	59.3	7,628	40.7
Pasco	628	12.9	39	0.8	3,875	2,523	65.1	1,352	34.9
Pinellas	3,400	7.7	500	1.1	33,914	19,574	57.7	14,340	42.3
Polk	2,992	13.1	174	0.7	18,302	13,152	71.9	5,150	28.1
Putnam	1,431	29.6	22	0.4	4,089	2,926	71.6	1,163	28.4
St. Johns	2,438	38.7	33	0.5	5,346	3,764	70.4	1,582	29.6
St. Lucie	1,027	23.1	20	0.5	3,049	2,129	69.8	920	30.2
Santa Rosa	639	18.1	20	0.6	3,469	2,607	75.2	862	24.8
Sarasota	1,213	17.0	51	0.7	5,552	3,443	62.0	2,109	38.0
Seminole	1,060	21.2	21	0.4	4,292	2,940	68.5	1,352	31.5
Sumter	486	22.6	4	0.2	2,114	1,838	86.9	276	13.1
Suwannee	786	18.6	18	0.4	3,009	2,526	83.9	483	16.1
Taylor	422	21.1	7	0.4	1,993	1,828	91.7	165	8.3
Union	225	25.7	0	0.0	1,007	905	89.9	102	10.1
Volusia	2,411	12.2	301	1.5	14,394	8,233	57.2	6,161	42.8
Wakulla	305	22.1	5	0.4	1,091	1,018	93.3	73	6.7
Walton	761	20.0	20	0.5	3,258	2,569	78.9	689	21.1
Washington	523	23.7	11	0.5	2,206	1,699	77.0	507	23.0
Total	89,755	15.6	11,620	2.0	482,592	339,377	70.3	143,215	29.7

PRESIDENT - 1940

County	Total	F. Roosevelt Democratic Number	Pct.	W. Wilkie Republican Number	Pct.
Alachua	8,086	6,714	83.0	1,372	17.0
Baker	1,466	1,352	92.2	114	7.8
Bay	5,837	5,153	88.3	684	11.7
Bradford	1,849	1,588	85.9	261	14.1
Brevard	4,979	2,995	60.2	1,984	39.8
Broward	10,410	6,422	61.7	3,988	38.3
Calhoun	1,893	1,722	91.0	171	9.0
Charlotte	1,317	910	69.1	407	30.9
Citrus	1,755	1,561	88.9	194	11.1
Clay	1,986	1,488	74.9	498	25.1
Collier	965	809	83.8	156	16.2
Columbia	3,331	2,888	86.7	443	13.3
Dade	77,145	51,921	67.3	25,224	32.7
DeSoto	2,414	1,888	78.2	526	21.8
Dixie	1,504	1,420	94.4	84	5.6
Duval	50,180	41,003	81.7	9,177	18.3
Escambia	18,450	16,201	87.8	2,249	12.2
Flagler	689	553	80.3	136	19.7
Franklin	1,502	1,400	93.2	102	6.8
Gadsden	3,635	3,218	88.5	417	11.5
Gilchrist	1,099	1,011	92.0	88	8.0
Glades	644	464	72.0	180	28.0
Gulf	1,747	1,642	94.0	105	6.0
Hamilton	1,609	1,424	88.5	185	11.5
Hardee	3,253	2,559	78.7	694	21.3
Hendry	1,357	1,040	76.6	317	23.4
Hernando	1,532	1,151	75.1	381	24.9
Highlands	3,093	2,215	71.6	878	28.4
Hillsborough	38,543	30,738	79.7	7,805	20.3
Holmes	3,571	2,684	75.2	887	24.8
Indian River	2,391	1,487	62.2	904	37.8
Jackson	6,473	5,607	86.6	866	13.4
Jefferson	1,627	1,412	86.8	215	13.2
Lafayette	1,212	1,090	89.9	122	10.1
Lake	7,981	5,322	66.7	2,659	33.3
Lee	5,153	3,531	68.5	1,622	31.5
Leon	6,042	5,459	90.0	583	10.0
Levy	2,793	2,527	90.5	266	9.5
Liberty	1,066	947	88.8	119	11.2
Madison	2,861	2,421	84.6	440	15.4
Manatee	7,114	5,131	72.1	1,983	27.9
Marion	7,424	6,127	82.5	1,297	17.5
Martin	1,614	1,018	63.1	596	36.9
Monroe	4,565	4,102	89.9	463	10.1
Nassau	2,309	1,888	81.8	421	18.2
Okaloosa	3,693	3,003	81.3	690	18.7
Okeechobee	944	822	87.1	122	12.9
Orange	21,019	12,821	61.0	8,198	39.0
Osceola	3,443	2,015	58.5	1,428	41.5
Palm Beach	19,255	11,884	61.7	7,371	38.3
Pasco	4,453	3,091	69.4	1,362	30.6
Pinellas	32,268	18,941	58.7	13,327	41.3
Polk	23,254	17,690	76.1	5,564	23.9
Putnam	4,485	3,477	77.5	1,008	22.5
St. Johns	5,425	4,122	76.0	1,303	24.0
St. Lucie	3,131	2,169	69.3	962	30.7
Santa Rosa	3,566	2,910	81.6	656	18.4
Sarasota	5,445	3,773	69.3	1,672	30.7
Seminole	4,519	3,150	69.7	1,369	30.3
Sumter	2,635	2,382	90.4	253	9.6
Suwannee	3,267	2,866	87.7	401	12.3
Taylor	2,697	2,499	92.7	198	7.3
Union	1,119	1,024	91.5	95	8.5
Volusia	16,533	10,024	60.6	6,509	39.4
Wakulla	1,406	1,336	95.0	70	5.0
Walton	3,911	3,217	82.3	694	17.7
Washington	2,558	1,915	74.9	643	25.1
Total	485,492	359,334	74.0	126,158	26.0

PRESIDENT - 1936

County	Total	F. Roosevelt Democratic Number	Pct.	A. Landon Republican Number	Pct.
Alachua	5,678	4,788	84.3	890	15.7
Baker	1,671	1,555	93.1	116	6.9
Bay	3,743	3,202	85.5	541	14.5
Bradford	1,787	1,494	83.6	293	16.4
Brevard	3,447	2,300	66.7	1,147	33.3
Broward	6,291	4,385	69.7	1,906	30.3
Calhoun	1,224	1,043	85.2	181	14.8
Charlotte	1,330	782	58.8	548	41.2
Citrus	1,525	1,366	89.6	159	10.4
Clay	1,813	1,251	69.0	562	31.0
Collier	990	902	91.1	88	8.9
Columbia	2,979	2,783	93.4	196	6.6
Dade	38,302	28,007	73.1	10,295	26.9
DeSoto	2,154	1,594	74.0	560	26.0
Dixie	1,234	1,170	94.8	64	5.2
Duval	31,357	25,989	82.9	5,368	17.1
Escambia	10,705	9,138	85.4	1,567	14.6
Flagler	613	507	82.7	106	17.3
Franklin	1,538	1,413	91.9	125	8.1
Gadsden	2,770	2,572	92.9	198	7.1
Gilchrist	892	836	93.7	56	6.3
Glades	758	523	69.0	235	31.0
Gulf	915	844	92.2	71	7.8
Hamilton	1,627	1,554	95.5	73	4.5
Hardee	2,986	2,142	71.7	844	28.3
Hendry	975	741	76.0	234	24.0
Hernando	1,428	1,115	78.1	313	21.9
Highlands	2,740	1,898	69.3	842	30.7
Hillsborough	25,563	20,202	79.0	5,361	21.0
Holmes	3,985	3,213	80.6	772	19.4
Indian River	1,802	1,270	70.5	532	29.5
Jackson	4,108	3,757	91.5	351	8.5
Jefferson	1,370	1,243	90.7	127	9.3
Lafayette	1,164	1,084	93.1	80	6.9
Lake	6,079	4,045	66.5	2,034	33.5
Lee	3,686	2,549	69.2	1,137	30.8
Leon	4,047	3,770	93.2	277	6.8
Levy	2,186	2,003	91.6	183	8.4
Liberty	864	800	92.6	64	7.4
Madison	2,462	2,278	92.5	184	7.5
Manatee	4,942	3,487	70.6	1,455	29.4
Marion	5,424	4,664	86.0	760	14.0
Martin	1,105	778	70.4	327	29.6
Monroe	2,887	2,605	90.2	282	9.8
Nassau	1,337	1,095	81.9	242	18.1
Okaloosa	2,890	2,433	84.2	457	15.8
Okeechobee	841	655	77.9	186	22.1
Orange	11,708	7,314	62.5	4,394	37.5
Osceola	2,723	1,622	59.6	1,101	40.4
Palm Beach	14,113	9,635	68.3	4,478	31.7
Pasco	3,388	2,229	65.8	1,159	34.2
Pinellas	20,255	12,072	59.6	8,183	40.4
Polk	14,605	10,441	71.5	4,164	28.5
Putnam	3,684	2,709	73.5	975	26.5
St. Johns	4,496	3,411	75.9	1,085	24.1
St. Lucie	2,443	1,946	79.7	497	20.3
Santa Rosa	3,678	2,934	79.8	744	20.2
Sarasota	3,473	2,418	69.6	1,055	30.4
Seminole	3,477	2,580	74.2	897	25.8
Sumter	2,458	1,724	70.1	734	29.9
Suwannee	3,065	2,863	93.4	202	6.6
Taylor	2,024	1,897	93.7	127	6.3
Union	1,178	1,089	92.4	89	7.6
Volusia	12,858	7,924	61.6	4,934	38.4
Wakulla	1,462	1,417	96.9	45	3.1
Walton	3,288	2,778	84.5	510	15.5
Washington	2,775	2,289	82.5	486	17.5
Total	327,365	249,117	76.1	78,248	23.9

PRESIDENT - 1932

County	Total	F. Roosevelt Democratic Number	Pct.	H. Hoover Republican Number	Pct.
Alachua	4,489	3,506	78.1	983	21.9
Baker	1,365	1,278	93.6	87	6.4
Bay	3,121	2,692	86.3	429	13.7
Bradford	1,527	1,317	86.2	210	13.8
Brevard	2,808	1,852	66.0	956	34.0
Broward	5,010	3,293	65.7	1,717	34.3
Calhoun	1,460	1,331	91.2	129	8.8
Charlotte	1,350	954	70.7	396	29.3
Citrus	1,356	1,209	89.2	147	10.8
Clay	1,841	1,285	69.8	556	30.2
Collier	461	424	92.0	37	8.0
Columbia	2,671	2,497	93.5	174	6.5
Dade	27,064	17,820	65.8	9,244	34.2
DeSoto	2,130	1,624	76.2	506	23.8
Dixie	1,151	1,096	95.2	55	4.8
Duval	25,134	19,038	75.7	6,096	24.3
Escambia	7,840	6,182	78.9	1,658	21.1
Flagler	569	475	83.5	94	16.5
Franklin	1,057	958	90.6	99	9.4
Gadsden	1,970	1,865	94.7	105	5.3
Gilchrist	871	814	93.5	57	6.5
Glades	676	528	78.1	148	21.9
Gulf	678	648	95.6	30	4.4
Hamilton	1,271	1,161	91.3	110	8.7
Hardee	3,051	2,485	81.4	566	18.6
Hendry	846	683	80.7	163	19.3
Hernando	1,355	1,097	81.0	258	19.0
Highlands	2,376	1,525	64.2	851	35.8
Hillsborough	23,854	19,143	80.3	4,711	19.7
Holmes	3,130	2,701	86.3	429	13.7
Indian River	1,754	1,308	74.6	446	25.4
Jackson	5,431	4,832	89.0	599	11.0
Jefferson	1,499	1,418	94.6	81	5.4
Lafayette	956	929	97.2	27	2.8
Lake	4,937	3,070	62.2	1,867	37.8
Lee	3,530	2,557	72.4	973	27.6
Leon	3,202	2,950	92.1	252	7.9
Levy	1,744	1,621	92.9	123	7.1
Liberty	713	682	95.7	31	4.3
Madison	1,823	1,602	87.9	221	12.1
Manatee	4,174	2,894	69.3	1,280	30.7
Marion	4,170	3,208	76.9	962	23.1
Martin	1,204	825	68.5	379	31.5
Monroe	3,174	2,838	89.4	336	10.6
Nassau	1,502	1,206	80.3	296	19.7
Okaloosa	2,369	2,137	90.2	232	9.8
Okeechobee	892	802	89.9	90	10.1
Orange	8,399	4,877	58.1	3,522	41.9
Osceola	2,562	1,656	64.6	906	35.4
Palm Beach	11,740	7,734	65.9	4,006	34.1
Pasco	3,310	2,504	75.6	806	24.4
Pinellas	16,694	9,670	57.9	7,024	42.1
Polk	12,953	9,463	73.1	3,490	26.9
Putnam	3,220	2,309	71.7	911	28.3
St. Johns	4,609	3,344	72.6	1,265	27.4
St. Lucie	1,992	1,602	80.4	390	19.6
Santa Rosa	3,121	2,806	89.9	315	10.1
Sarasota	2,579	1,912	74.1	667	25.9
Seminole	3,090	2,142	69.3	948	30.7
Sumter	2,414	2,138	88.6	276	11.4
Suwannee	2,286	2,123	92.9	163	7.1
Taylor	1,577	1,447	91.8	130	8.2
Union	957	897	93.7	60	6.3
Volusia	11,811	7,386	62.5	4,425	37.5
Wakulla	1,056	1,036	98.1	20	1.9
Walton	2,782	2,477	89.0	305	11.0
Washington	2,769	2,424	87.5	345	12.5
Total	275,477	206,307	74.9	69,170	25.1

PRESIDENT - 1928

County	Total	A. Smith Democratic Number	Pct.	H. Hoover Republican Number	Pct.
Alachua	4,008	1,965	49.0	1,824	45.5
Baker	934	242	25.9	676	72.3
Bay	2,200	1,190	54.1	974	44.3
Bradford	1,221	679	55.6	534	43.7
Brevard	2,946	1,063	36.1	1,830	62.1
Broward	4,540	1,564	34.5	2,889	63.6
Calhoun	1,168	727	62.2	409	35.0
Charlotte	1,064	441	41.5	593	55.7
Citrus	1,337	816	61.0	505	37.8
Clay	1,510	394	26.1	1,088	72.1
Collier	408	256	62.8	151	37.0
Columbia	1,716	1,276	74.4	418	24.4
Dade	26,368	10,136	38.4	15,860	60.2
DeSoto	2,158	748	34.7	1,382	64.0
Dixie	805	342	42.5	463	57.5
Duval	26,689	9,316	34.9	16,919	63.4
Escambia	8,333	3,772	45.3	4,443	53.3
Flagler	559	219	39.2	325	58.1
Franklin	754	417	55.3	334	44.3
Gadsden	1,551	1,184	76.3	346	22.3
Gilchrist	550	392	71.3	125	22.7
Glades	616	281	45.6	331	53.8
Gulf	446	275	61.7	156	35.0
Hamilton	992	741	74.7	167	16.8
Hardee	2,979	826	27.7	2,087	70.1
Hendry	622	266	42.8	337	54.2
Hernando	1,383	701	50.7	661	47.8
Highlands	2,094	669	31.9	1,393	66.5
Hillsborough	22,088	9,993	45.2	11,703	53.0
Holmes	3,036	735	24.2	2,260	74.5
Indian River	1,523	657	43.2	847	55.6
Jackson	3,946	2,516	63.7	1,398	35.4
Jefferson	1,162	919	79.1	235	20.2
Lafayette	575	435	75.6	135	23.5
Lake	4,969	1,474	29.7	3,383	68.1
Lee	3,258	1,154	35.4	2,058	63.2
Leon	2,549	1,888	74.1	630	24.7
Levy	1,538	797	51.8	711	46.2
Liberty	375	226	60.2	147	39.2
Madison	1,035	769	74.3	266	25.7
Manatee	4,235	1,472	34.7	2,705	63.9
Marion	3,873	1,863	48.1	1,927	49.8
Martin	1,211	474	39.1	703	58.1
Monroe	3,092	1,899	61.4	1,142	37.0
Nassau	1,325	445	33.6	863	65.1
Okaloosa	1,905	503	26.4	1,385	72.7
Okeechobee	954	287	30.1	657	68.9
Orange	9,315	2,616	28.1	6,524	70.0
Osceola	2,921	1,127	38.6	1,760	60.2
Palm Beach	8,248	2,652	32.2	5,298	64.2
Pasco	2,932	1,308	44.6	1,591	54.3
Pinellas	14,151	3,439	24.3	10,545	74.5
Polk	12,386	4,576	37.0	7,460	60.2
Putnam	3,341	1,156	34.6	2,105	63.0
St. Johns	5,291	3,307	62.5	1,939	36.6
St. Lucie	1,759	741	42.1	983	55.9
Santa Rosa	2,201	541	24.6	1,628	74.0
Sarasota	2,839	1,181	41.6	1,603	56.5
Seminole	3,036	1,187	39.1	1,788	58.9
Sumter	2,072	909	43.9	1,152	55.6
Suwannee	1,913	1,286	67.2	606	31.7
Taylor	1,222	739	60.5	465	38.0
Union	689	503	73.0	177	25.7
Volusia	9,808	3,043	31.0	6,648	67.8
Wakulla	542	470	86.7	66	12.2
Walton	2,404	908	37.8	1,475	61.4
Washington	2,398	671	28.0	1,672	69.7
Total	252,068	101,764	40.4	145,860	57.9

PRESIDENT - 1928 - CONTD

PRESIDENT - 1924

County	N. Thomas Socialist Number	Pct.	W. Foster Communist Number	Pct.	Total	J. Davis Democratic Number	Pct.	C. Coolidge Republican Number	Pct.
Alachua	54	1.4	165	4.1	2,794	1,995	71.4	528	18.9
Baker	8	0.9	8	0.9	379	215	56.7	124	32.7
Bay	20	0.9	16	0.7	1,248	838	67.1	318	25.5
Bradford	6	0.5	2	0.2	660	539	81.7	94	14.2
Brevard	36	1.2	17	0.6	1,505	872	57.9	515	34.2
Broward	41	0.9	46	1.0	982	421	42.9	407	41.4
Calhoun	24	2.1	8	0.7	519	406	78.2	56	10.8
Charlotte	21	2.0	9	0.8	535	321	60.0	167	31.2
Citrus	9	0.7	7	0.5	505	423	83.8	30	5.9
Clay	17	1.1	11	0.7	593	339	57.2	171	28.8
Collier	0	0.0	1	0.2	180	148	82.2	15	8.3
Columbia	11	0.6	11	0.6	951	776	81.6	85	8.9
Dade	150	0.6	222	0.8	10,583	3,474	32.8	2,753	26.0
DeSoto	16	0.7	12	0.6	915	641	70.1	230	25.1
Dixie	0	0.0	0	0.0	273	257	94.2	14	5.1
Duval	249	0.9	205	0.8	11,376	5,908	51.9	3,291	28.9
Escambia	60	0.7	58	0.7	4,342	2,290	52.7	1,274	29.3
Flagler	7	1.3	8	1.4	372	202	54.3	75	20.1
Franklin	1	0.1	2	0.3	545	417	76.5	109	20.0
Gadsden	10	0.7	11	0.7	802	681	84.9	47	5.9
Gilchrist	3	0.5	30	5.5					
Glades	2	0.3	2	0.3	347	212	61.1	83	23.9
Gulf	8	1.8	7	1.5					
Hamilton	73	7.4	11	1.1	822	619	75.3	143	17.4
Hardee	43	1.4	23	0.8	1,165	795	68.2	264	22.7
Hendry	7	1.1	12	1.9	168	132	78.6	21	12.5
Hernando	9	0.6	12	0.9	401	300	74.8	59	14.7
Highlands	20	1.0	12	0.6	794	457	57.5	265	33.4
Hillsborough	176	0.8	216	1.0	7,180	4,470	62.3	1,585	22.1
Holmes	34	1.1	7	0.2	1,177	658	55.9	377	32.0
Indian River	8	0.5	11	0.7					
Jackson	14	0.4	18	0.5	2,193	1,771	80.8	320	14.6
Jefferson	3	0.3	5	0.4	681	566	83.1	66	9.7
Lafayette	4	0.7	1	0.2	406	358	88.2	33	8.1
Lake	55	1.1	57	1.1	2,600	1,381	53.1	948	36.5
Lee	25	0.8	21	0.6	1,622	845	52.1	552	34.0
Leon	17	0.7	14	0.5	1,110	947	85.3	92	8.3
Levy	18	1.2	12	0.8	816	524	64.2	214	26.2
Liberty	1	0.3	1	0.3	224	193	86.2	18	8.0
Madison	0	0.0	0	0.0	593	538	90.7	23	3.9
Manatee	42	1.0	16	0.4	1,933	1,064	55.0	629	32.5
Marion	48	1.2	35	0.9	2,081	1,528	73.4	359	17.3
Martin	16	1.3	18	1.5					
Monroe	35	1.1	16	0.5	1,232	835	67.8	262	21.2
Nassau	6	0.4	11	0.9	765	617	80.6	106	13.9
Okaloosa	9	0.5	8	0.4	953	642	67.4	183	19.2
Okeechobee	2	0.2	8	0.8	272	182	66.9	57	21.0
Orange	107	1.2	68	0.7	4,108	1,883	45.8	1,653	40.2
Osceola	14	0.5	20	0.7	1,761	884	50.2	589	33.4
Palm Beach	122	1.5	176	2.1	3,741	1,543	41.3	1,726	46.1
Pasco	15	0.5	18	0.6	1,456	780	53.6	472	32.4
Pinellas	84	0.6	83	0.6	6,043	2,633	43.6	2,872	47.5
Polk	215	1.7	135	1.1	5,296	3,070	58.0	1,530	28.9
Putnam	55	1.6	25	0.8	1,634	889	54.4	574	35.1
St. Johns	19	0.4	26	0.5	1,884	1,023	54.3	517	27.5
St. Lucie	15	0.9	20	1.1	1,418	722	50.9	524	37.0
Santa Rosa	14	0.6	18	0.8	981	693	70.6	229	23.4
Sarasota	33	1.1	22	0.8	462	204	44.1	187	40.5
Seminole	25	0.8	36	1.2	1,586	945	59.6	372	23.5
Sumter	7	0.3	4	0.2	678	481	70.9	108	15.9
Suwannee	11	0.6	10	0.5	1,168	977	83.6	111	9.5
Taylor	6	0.5	12	1.0	608	476	78.3	100	16.4
Union	5	0.7	4	0.6	348	322	92.5	16	4.6
Volusia	67	0.7	50	0.5	3,995	2,042	51.1	1,631	40.8
Wakulla	5	0.9	1	0.2	389	332	85.3	34	8.7
Walton	10	0.4	11	0.4	1,172	825	70.4	220	18.8
Washington	37	1.5	18	0.8	832	562	67.5	206	24.8
Total	2,284	0.9	2,160	0.8	109,154	62,083	56.9	30,633	28.1

PRESIDENT - 1924 - CONTD

County	R. LaFollette Progressive Number	Pct.	Other Number	Pct.
Alachua	174	6.2	97	3.5
Baker	25	6.6	15	4.0
Bay	45	3.6	47	3.8
Bradford	17	2.6	10	1.5
Brevard	88	5.9	30	2.0
Broward	86	8.8	68	6.9
Calhoun	37	7.1	20	3.9
Charlotte	30	5.6	17	3.2
Citrus	49	9.7	3	0.6
Clay	71	12.0	12	2.0
Collier	5	2.8	12	6.7
Columbia	61	6.4	29	3.1
Dade	1,014	9.6	3,342	31.6
DeSoto	10	1.1	34	3.7
Dixie	0	0.0	2	0.7
Duval	1,210	10.7	967	8.5
Escambia	615	14.2	163	3.8
Flagler	65	17.5	30	8.1
Franklin	16	2.9	3	0.6
Gadsden	65	8.1	9	1.1
Gilchrist				
Glades	25	7.2	27	7.8
Gulf				
Hamilton	33	4.0	27	3.3
Hardee	67	5.8	39	3.3
Hendry	11	6.5	4	2.4
Hernando	36	9.0	6	1.5
Highlands	58	7.3	14	1.8
Hillsborough	765	10.6	360	5.0
Holmes	117	10.0	25	2.1
Indian River				
Jackson	82	3.7	20	0.9
Jefferson	43	6.3	6	0.9
Lafayette	11	2.7	4	1.0
Lake	158	6.1	113	4.3
Lee	80	4.9	145	9.0
Leon	44	4.0	27	2.4
Levy	55	6.8	23	2.8
Liberty	10	4.5	3	1.3
Madison	30	5.1	2	0.3
Manatee	181	9.4	59	3.1
Marion	94	4.5	100	4.8
Martin				
Monroe	113	9.2	22	1.8
Nassau	32	4.2	10	1.3
Okaloosa	83	8.7	45	4.7
Okeechobee	19	7.0	14	5.1
Orange	216	5.3	356	8.7
Osceola	65	3.7	223	12.7
Palm Beach	375	10.0	97	2.6
Pasco	143	9.8	61	4.2
Pinellas	302	5.0	236	3.9
Polk	461	8.7	235	4.4
Putnam	89	5.5	82	5.0
St. Johns	187	9.9	157	8.3
St. Lucie	150	10.6	22	1.5
Santa Rosa	38	3.9	21	2.1
Sarasota	47	10.2	24	5.2
Seminole	253	15.9	16	1.0
Sumter	73	10.8	16	2.4
Suwannee	70	6.0	10	0.9
Taylor	7	1.2	25	4.1
Union	7	2.0	3	0.9
Volusia	204	5.1	118	3.0
Wakulla	15	3.9	8	2.1
Walton	56	4.8	71	6.0
Washington	37	4.5	27	3.2
Total	8,625	7.9	7,813	7.1

PRESIDENT - 1920

County	Total	J. Cox Democratic Number	Pct.	W. Harding Republican Number	Pct.	W. Harding Rep., White Number	Pct.	Other Number	Pct.
Alachua	4,609	3,310	71.8	1,119	24.3	45	1.0	135	2.9
Baker	573	346	60.4	115	20.1	65	11.3	47	8.2
Bay	2,037	818	40.2	551	27.0	547	26.9	121	5.9
Bradford	1,649	1,269	77.0	248	15.0	35	2.1	97	5.9
Brevard	1,792	894	49.9	659	36.8	115	6.4	124	6.9
Broward	1,153	415	36.0	442	38.3	154	13.4	142	12.3
Calhoun	1,128	861	76.3	99	8.8	30	2.7	138	12.2
Charlotte									
Citrus	814	651	80.0	94	11.5	26	3.2	43	5.3
Clay	1,215	558	45.9	486	40.0	92	7.6	79	6.5
Collier									
Columbia	1,606	1,248	77.7	162	10.1	63	3.9	133	8.3
Dade	8,701	4,288	49.3	3,077	35.3	623	7.2	713	8.2
DeSoto	4,197	2,496	59.5	1,077	25.7	353	8.4	271	6.4
Dixie									
Duval	23,616	13,650	57.8	6,628	28.1	2,359	10.0	979	4.1
Escambia	5,485	3,485	63.5	1,227	22.4	140	2.6	633	11.5
Flagler	412	206	50.0	74	18.0	38	9.2	94	22.8
Franklin	984	587	59.7	276	28.0	38	3.9	83	8.4
Gadsden	2,016	1,922	95.3	38	1.9	28	1.4	28	1.4
Gilchrist									
Glades									
Gulf									
Hamilton	965	706	73.2	151	15.6	16	1.7	92	9.5
Hardee									
Hendry									
Hernando	866	622	71.8	132	15.3	48	5.5	64	7.4
Highlands									
Hillsborough	13,668	6,976	51.0	3,772	27.6	1,319	9.7	1,601	11.7
Holmes	1,688	869	51.5	537	31.8	88	5.2	194	11.5
Indian River									
Jackson	3,172	2,443	77.0	508	16.0	68	2.2	153	4.8
Jefferson	1,083	754	69.6	239	22.1	37	3.4	53	4.9
Lafayette	730	618	84.7	69	9.4	16	2.2	27	3.7
Lake	2,596	1,720	66.3	734	28.3	56	2.1	86	3.3
Lee	1,756	938	53.4	626	35.7	62	3.5	130	7.4
Leon	2,075	1,412	68.0	452	21.8	107	5.2	104	5.0
Levy	1,301	882	67.8	377	29.0	23	1.8	19	1.4
Liberty	478	416	87.0	5	1.1	24	5.0	33	6.9
Madison	998	920	92.2	30	3.0	12	1.2	36	3.6
Manatee	2,984	1,790	60.0	884	29.6	117	3.9	193	6.5
Marion	4,065	2,436	59.9	1,232	30.3	163	4.0	234	5.8
Martin									
Monroe	1,939	979	50.5	510	26.3	192	9.9	258	13.3
Nassau	1,313	900	68.5	281	21.4	65	5.0	67	5.1
Okaloosa	1,134	568	50.1	411	36.2	125	11.0	30	2.7
Okeechobee	410	237	57.8	58	14.2	46	11.2	69	16.8
Orange	3,750	2,035	54.3	1,447	38.6	82	2.2	186	4.9
Osceola	1,955	728	37.3	1,035	52.9	84	4.3	108	5.5
Palm Beach	4,159	1,488	35.8	1,892	45.5	273	6.5	506	12.2
Pasco	2,074	1,166	56.2	630	30.4	190	9.2	88	4.2
Pinellas	6,164	2,848	46.2	2,529	41.0	345	5.6	442	7.2
Polk	6,401	3,918	61.2	1,782	27.8	452	7.1	249	3.9
Putnam	3,081	1,557	50.5	1,181	38.3	166	5.4	177	5.8
St. Johns	3,431	1,810	52.8	1,221	35.6	216	6.3	184	5.3
St. Lucie	2,084	1,167	56.0	707	33.9	87	4.2	123	5.9
Santa Rosa	1,154	813	70.4	333	28.9	1	0.1	7	0.6
Sarasota									
Seminole	2,462	1,485	60.3	767	31.2	86	3.5	124	5.0
Sumter	1,244	921	74.0	219	17.6	89	7.2	15	1.2
Suwannee	2,129	1,486	69.8	382	17.9	81	3.8	180	8.5
Taylor	768	563	73.3	128	16.7	46	6.0	31	4.0
Union									
Volusia	5,676	2,763	48.7	2,175	38.3	410	7.2	328	5.8
Wakulla	682	530	77.7	119	17.4	14	2.1	19	2.8
Walton	2,094	1,297	61.9	619	29.6	75	3.6	103	4.9
Washington	1,296	750	57.9	307	23.7	86	6.6	153	11.8
Total	155,812	90,515	58.1	44,853	28.8	10,118	6.5	10,326	6.6

VOTE FOR UNITED STATES SENATOR

1920 - 1962

DEMOCRATIC PRIMARY AND GENERAL ELECTIONS

U. S. SENATOR - 1962
DEMOCRATIC PRIMARY

GENERAL ELECTION

County	R. Davis Number	R. Davis Pct.	G. Smathers Number	G. Smathers Pct.	D. Voorhees Number	D. Voorhees Pct.	Total	G. Smathers Democratic Number	G. Smathers Democratic Pct.	E. Rupert Republican Number	E. Rupert Republican Pct.
Alachua	642	6.9	8,267	89.2	357	3.9	7,204	5,734	79.6	1,470	20.4
Baker	139	9.3	1,268	85.1	83	5.6	793	748	94.3	45	5.7
Bay	1,358	10.6	10,940	85.5	497	3.9	7,252	6,095	84.0	1,157	16.0
Bradford	233	9.7	2,067	86.4	94	3.9	1,647	1,436	87.2	211	12.8
Brevard	826	8.3	8,437	84.3	746	7.4	21,909	15,412	70.3	6,497	29.7
Broward	6,162	19.1	24,602	76.1	1,554	4.8	81,528	48,767	59.8	32,761	40.2
Calhoun	454	18.8	1,889	78.2	74	3.0	1,500	1,395	93.0	105	7.0
Charlotte	256	8.8	2,533	87.5	106	3.7	4,928	3,032	61.5	1,896	38.5
Citrus	258	10.1	2,203	85.9	103	4.0	2,191	1,740	79.4	451	20.6
Clay	300	7.4	3,555	87.6	201	5.0	2,283	1,759	77.0	524	23.0
Collier	210	8.8	2,109	88.3	70	2.9	3,552	2,619	73.7	933	26.3
Columbia	484	9.1	4,678	88.0	154	2.9	2,777	2,545	91.6	232	8.4
Dade	17,335	11.7	124,187	83.6	7,041	4.7	187,600	138,330	73.7	49,270	26.3
DeSoto	372	11.8	2,685	85.4	89	2.8	2,062	1,770	85.8	292	14.2
Dixie	151	9.3	1,412	87.1	59	3.6	855	811	94.9	44	5.1
Duval	6,379	9.8	56,120	86.1	2,669	4.1	50,572	40,031	79.2	10,541	20.8
Escambia	2,334	8.4	23,509	84.9	1,862	6.7	19,334	15,048	77.8	4,286	22.2
Flagler	77	5.9	1,187	90.8	43	3.3	846	710	83.9	136	16.1
Franklin	370	16.0	1,820	78.5	127	5.5	1,229	1,020	83.0	209	17.0
Gadsden	291	7.7	3,087	81.1	427	11.2	2,579	2,234	86.6	345	13.4
Gilchrist	82	8.3	873	88.2	35	3.5	649	601	92.6	48	7.4
Glades	69	11.8	498	85.0	19	3.2	525	477	90.9	48	9.1
Gulf	390	12.8	2,453	80.6	201	6.6	1,569	1,437	91.6	132	8.4
Hamilton	319	19.3	1,260	76.5	69	4.2	1,100	1,011	91.9	89	8.1
Hardee	239	8.3	2,577	89.2	74	2.5	1,892	1,677	88.6	215	11.4
Hendry	236	12.3	1,601	83.2	87	4.5	1,160	986	85.0	174	15.0
Hernando	254	10.6	2,057	85.3	100	4.1	2,550	1,923	75.4	627	24.6
Highlands	570	12.0	3,978	83.8	199	4.2	3,884	2,681	69.0	1,203	31.0
Hillsborough	6,860	11.0	52,565	84.3	2,931	4.7	61,242	47,417	77.4	13,825	22.6
Holmes	539	15.4	2,816	80.7	136	3.9	1,818	1,549	85.2	269	14.8
Indian River	300	7.0	3,771	87.5	236	5.5	6,664	4,120	61.8	2,544	38.2
Jackson	1,120	16.5	5,217	77.0	438	6.5	3,454	2,948	85.4	506	14.6
Jefferson	247	13.4	1,486	80.7	109	5.9	1,120	1,010	90.2	110	9.8
Lafayette	180	13.5	1,096	82.5	53	4.0	627	602	96.0	25	4.0
Lake	595	8.1	6,297	85.8	449	6.1	13,137	8,490	64.6	4,647	35.4
Lee	1,275	13.0	8,008	81.7	523	5.3	12,421	8,274	66.6	4,147	33.4
Leon	1,117	8.8	10,476	82.3	1,139	8.9	10,433	8,299	79.5	2,134	20.5
Levy	204	8.8	2,040	87.9	76	3.3	1,349	1,208	89.5	141	10.5
Liberty	235	18.1	1,015	78.1	49	3.8	741	692	93.4	49	6.6
Madison	482	13.0	2,994	80.6	240	6.4	2,232	2,075	93.0	157	7.0
Manatee	729	8.2	7,721	86.7	454	5.1	20,391	12,888	63.2	7,503	36.8
Marion	537	8.0	5,781	86.3	380	5.7	8,741	6,993	80.0	1,748	20.0
Martin	341	9.7	2,952	83.9	227	6.4	4,561	2,868	62.9	1,693	37.1
Monroe	477	5.7	7,703	91.5	238	2.8	6,523	5,527	84.7	996	15.3
Nassau	255	6.3	3,657	90.2	140	3.5	2,025	1,808	89.3	217	10.7
Okaloosa	561	6.6	7,541	88.9	379	4.5	5,257	4,473	85.1	784	14.9
Okeechobee	121	8.7	1,236	88.8	35	2.5	1,065	974	91.5	91	8.5
Orange	1,919	6.3	26,684	88.0	1,718	5.7	51,005	35,281	69.2	15,724	30.8
Osceola	223	7.5	2,613	87.3	156	5.2	5,040	3,249	64.5	1,791	35.5
Palm Beach	2,821	13.0	17,125	79.0	1,733	8.0	54,696	33,721	61.7	20,975	38.3
Pasco	697	12.7	4,509	82.0	291	5.3	10,230	6,758	66.1	3,472	33.9
Pinellas	2,399	11.7	17,330	84.5	790	3.8	15,726	67,940	58.7	47,786	41.3
Polk	2,159	8.7	21,636	86.6	1,177	4.7	25,107	18,737	74.6	6,370	25.4
Putnam	366	7.6	4,258	87.8	224	4.6	3,310	2,646	79.9	664	20.1
St. Johns	596	9.6	4,909	79.5	672	10.9	4,501	3,154	70.1	1,347	29.9
St. Lucie	531	8.2	5,519	85.9	377	5.9	8,814	6,050	68.6	2,764	31.4
Santa Rosa	448	7.8	5,082	88.3	224	3.9	3,592	2,904	80.8	688	19.2
Sarasota	486	8.9	4,795	87.3	208	3.8	22,620	14,538	64.3	8,082	35.7
Seminole	561	10.4	4,506	83.5	330	6.1	7,973	5,697	71.5	2,276	28.5
Sumter	183	7.7	2,128	89.3	71	3.0	1,919	1,676	87.3	243	12.7
Suwannee	635	15.8	3,233	80.6	143	3.6	2,936	2,744	93.5	192	6.5
Taylor	565	14.4	3,216	82.2	133	3.4	1,666	1,558	93.5	108	6.5
Union	132	11.7	977	86.4	22	1.9	616	583	94.6	33	5.4
Volusia	1,704	9.0	15,495	81.6	1,782	9.4	33,914	21,491	63.4	12,423	36.6
Wakulla	205	12.8	1,291	80.6	105	6.6	944	847	89.7	97	10.3
Walton	614	13.5	3,706	81.7	218	4.8	3,298	2,737	83.0	561	17.0
Washington	356	12.9	2,326	84.0	86	3.1	1,336	1,078	80.7	258	19.3
Total	74,565	10.7	587,562	84.2	35,832	5.1	939,014	657,633	70.0	281,381	30.0

U. S. SENATOR - 1958

	DEMOCRATIC PRIMARY				GENERAL ELECTION				
	S. Holland		C. Pepper			S. Holland Democratic		L. Hyzer Republican	
County	Number	Pct.	Number	Pct.	Total	Number	Pct.	Number	Pct.
Alachua	6,596	64.2	3,683	35.8	4,673	3,712	79.4	961	20.6
Baker	1,042	46.9	1,178	53.1	570	558	97.9	12	2.1
Bay	5,429	49.1	5,632	50.9	2,716	2,433	89.6	283	10.4
Bradford	1,544	51.4	1,457	48.6	1,139	1,016	89.2	123	10.8
Brevard	7,346	68.2	3,430	31.8	10,963	7,646	69.7	3,317	30.3
Broward	17,269	57.8	12,611	42.2	41,104	27,212	66.2	13,892	33.8
Calhoun	1,153	44.1	1,463	55.9	709	682	96.2	27	3.8
Charlotte	1,554	66.5	784	33.5	1,392	998	71.7	394	28.3
Citrus	1,685	61.3	1,065	38.7	1,630	1,377	84.5	253	15.5
Clay	2,548	60.4	1,670	39.6	1,367	1,038	75.9	329	24.1
Collier	1,629	65.2	868	34.8	2,449	1,659	67.7	790	32.3
Columbia	3,478	63.3	2,015	36.7	2,380	2,227	93.6	153	6.4
Dade	59,372	41.6	83,516	58.4	83,571	54,870	65.7	28,701	34.3
DeSoto	1,560	59.7	1,051	40.3	1,099	967	88.0	132	12.0
Dixie	810	50.7	787	49.3	608	579	95.2	29	4.8
Duval	43,644	57.0	32,924	43.0	39,617	32,369	81.7	7,248	18.3
Escambia	12,981	51.7	12,111	48.3	7,915	7,258	91.7	657	8.3
Flagler	684	71.8	269	28.2	620	554	89.4	66	10.6
Franklin	1,162	53.3	1,020	46.7	690	633	91.7	57	8.3
Gadsden	2,014	81.3	463	18.7	1,219	1,191	97.7	28	2.3
Gilchrist	482	47.5	533	52.5	479	460	96.0	19	4.0
Glades	392	56.9	297	43.1	457	418	91.5	39	8.5
Gulf	1,074	36.3	1,885	63.7	855	813	95.1	42	4.9
Hamilton	792	46.4	914	53.6	642	596	92.8	46	7.2
Hardee	2,284	63.3	1,327	36.7	1,835	1,658	90.4	177	9.6
Hendry	1,296	58.8	908	41.2	1,375	1,256	91.3	119	8.7
Hernando	1,669	59.9	1,117	40.1	1,916	1,698	88.6	218	11.4
Highlands	3,118	64.2	1,740	35.8	2,372	1,711	72.1	661	27.9
Hillsborough	32,187	51.5	30,268	48.5	37,179	30,384	81.7	6,795	18.3
Holmes	2,635	69.0	1,184	31.0	1,311	1,244	94.9	67	5.1
Indian River	2,452	70.7	1,018	29.3	3,559	2,488	69.9	1,071	30.1
Jackson	5,146	67.8	2,447	32.2	2,257	2,169	96.1	88	3.9
Jefferson	1,399	68.0	658	32.0	705	672	95.3	33	4.7
Lafayette	778	56.6	597	43.4	900	869	96.6	31	3.4
Lake	7,492	77.1	2,230	22.9	8,097	5,951	73.5	2,146	26.5
Lee	5,721	67.2	2,797	32.8	9,361	6,894	73.6	2,467	26.4
Leon	5,819	49.2	6,001	50.8	3,859	3,313	85.9	546	14.1
Levy	1,373	62.6	821	37.4	1,019	949	93.1	70	6.9
Liberty	605	44.6	753	55.4	735	710	96.6	25	3.4
Madison	2,243	62.8	1,326	37.2	1,401	1,328	94.8	73	5.2
Manatee	6,665	68.7	3,032	31.3	11,997	7,255	60.5	4,742	39.5
Marion	6,523	62.0	4,000	38.0	5,216	4,382	84.0	834	16.0
Martin	2,254	69.1	1,006	30.9	2,424	1,754	72.4	670	27.6
Monroe	3,144	41.6	4,420	58.4	2,395	1,996	83.3	399	16.7
Nassau	2,679	60.6	1,740	39.4	1,110	1,034	93.2	76	6.8
Okaloosa	4,553	58.3	3,252	41.7	2,508	2,274	90.7	234	9.3
Okeechobee	1,094	66.6	549	33.4	608	579	95.2	29	4.8
Orange	20,545	72.9	7,654	27.1	27,221	18,485	67.9	8,736	32.1
Osceola	2,284	65.4	1,208	34.6	3,219	2,145	66.6	1,074	33.4
Palm Beach	16,794	62.9	9,917	37.1	30,176	19,147	63.5	11,029	36.5
Pasco	4,004	65.8	2,085	34.2	5,861	4,395	75.0	1,466	25.0
Pinellas	18,861	57.4	14,010	42.6	83,930	50,545	60.2	33,385	39.8
Polk	18,716	63.5	10,780	36.5	14,794	11,492	77.7	3,302	22.3
Putnam	3,747	66.9	1,856	33.1	2,462	2,071	84.1	391	15.9
St. Johns	4,535	69.9	1,953	30.1	4,283	3,544	82.7	739	17.3
St. Lucie	3,755	67.6	1,800	32.4	4,256	3,100	72.8	1,156	27.2
Santa Rosa	3,171	55.4	2,552	44.6	1,533	1,455	94.9	78	5.1
Sarasota	3,070	68.1	1,438	31.9	13,365	7,715	57.7	5,650	42.3
Seminole	4,433	67.2	2,164	32.8	4,548	3,460	76.1	1,088	23.9
Sumter	1,874	52.1	1,726	47.9	1,685	1,560	92.6	125	7.4
Suwannee	2,348	66.2	1,201	33.8	1,660	1,562	94.1	98	5.9
Taylor	1,661	44.6	2,065	55.4	1,065	1,014	95.2	51	4.8
Union	762	55.3	616	44.7	681	658	96.6	23	3.4
Volusia	12,231	55.0	9,996	45.0	24,760	16,585	67.0	8,175	33.0
Wakulla	1,087	57.9	790	42.1	690	670	97.1	20	2.9
Walton	2,920	64.3	1,623	35.7	1,980	1,833	92.6	147	7.4
Washington	1,917	63.0	1,126	37.0	897	843	94.0	54	6.0
Total	408,084	55.9	321,377	44.1	542,069	386,113	71.2	155,956	28.8

U. S. SENATOR - 1956 DEMOCRATIC PRIMARY

U. S. SENATOR - 1952 DEMOCRATIC PRIMARY

U. S. SENATOR - 1950 DEMOCRATIC PRIMARY

County	E. Griffis Number	E. Griffis Pct.	G. Smathers Number	G. Smathers Pct.	W. Gaston Number	W. Gaston Pct.	S. Holland Number	S. Holland Pct.	C. Pepper Number	C. Pepper Pct.	G. Smathers Number	G. Smathers Pct.
Alachua	1,335	12.6	9,271	87.4	1,174	11.7	8,892	88.3	3,991	32.8	8,174	67.2
Baker	2,102	78.1	590	21.9	376	20.2	1,489	79.8	902	45.9	1,065	54.1
Bay	1,657	12.1	12,073	87.9	1,691	15.1	9,529	84.9	5,557	62.2	3,379	37.8
Bradford	989	28.9	2,436	71.1	493	17.0	2,400	83.0	1,079	35.6	1,951	64.4
Brevard	709	9.1	7,117	90.9	746	12.0	5,479	88.0	3,360	42.1	4,616	57.9
Broward	2,579	10.2	22,742	89.8	2,975	15.7	15,902	84.3	5,343	28.3	13,570	71.7
Calhoun	387	15.0	2,194	85.0	276	11.8	2,067	88.2	1,882	67.7	897	32.3
Charlotte	207	10.8	1,714	89.2	215	13.1	1,424	86.9	719	40.3	1,064	59.7
Citrus	465	16.5	2,359	83.5	409	17.7	1,907	82.3	1,133	46.5	1,303	53.5
Clay	594	15.2	3,322	84.8	608	16.3	3,115	83.7	1,101	34.0	2,141	66.0
Collier	404	13.1	2,672	86.9	250	14.0	1,530	86.0	423	29.4	1,014	70.6
Columbia	1,521	26.2	4,276	73.8	543	10.3	4,717	89.7	1,758	32.7	3,624	67.3
Dade	13,608	10.0	122,896	90.0	19,238	18.6	84,424	81.4	66,803	50.3	65,886	49.7
DeSoto	378	14.2	2,277	85.8	483	17.1	2,339	82.9	1,615	50.9	1,560	49.1
Dixie	260	17.3	1,247	82.7	217	14.3	1,304	85.7	809	52.9	721	47.1
Duval	8,671	12.1	62,888	87.9	8,334	16.0	43,740	84.0	32,822	43.6	42,412	56.4
Escambia	2,697	10.9	22,004	89.1	3,319	17.3	15,872	82.7	16,542	58.2	11,878	41.8
Flagler	140	11.6	1,067	88.4	140	14.5	828	85.5	226	25.9	646	74.1
Franklin	303	14.1	1,849	85.9	199	11.1	1,588	88.9	947	53.1	838	46.9
Gadsden	317	7.7	3,782	92.3	312	6.7	4,378	93.3	1,085	29.8	2,557	70.2
Gilchrist	240	22.1	848	77.9	130	14.1	794	85.9	683	58.6	483	41.4
Glades	127	17.2	611	82.8	93	14.3	557	85.7	407	51.0	391	49.0
Gulf	547	19.0	2,317	80.9	338	16.1	1,759	83.9	1,291	63.3	749	36.7
Hamilton	577	25.8	1,658	74.2	353	17.9	1,620	82.1	976	45.7	1,161	54.3
Hardee	523	14.9	2,989	85.1	659	18.9	2,836	81.1	1,691	45.1	2,057	54.9
Hendry	372	14.9	2,126	85.1	334	18.4	1,482	81.6	737	37.5	1,227	62.5
Hernando	505	18.0	2,307	82.0	376	15.1	2,111	84.9	1,043	46.7	1,192	53.3
Highlands	627	13.6	3,973	86.4	825	17.8	3,809	82.2	2,509	46.2	2,922	53.8
Hillsborough	5,330	11.3	41,881	88.7	5,731	16.8	28,470	83.2	29,111	53.1	25,749	46.9
Holmes	1,131	25.6	3,282	74.4	714	15.9	3,776	84.1	2,997	58.1	2,160	41.9
Indian River	401	10.5	3,415	89.5	495	13.9	3,066	86.1	1,086	33.4	2,162	66.6
Jackson	1,734	20.9	6,565	79.1	1,094	13.5	7,005	86.5	3,794	44.6	4,720	55.4
Jefferson	919	42.4	1,249	57.6	209	10.3	1,823	89.7	658	32.1	1,390	67.9
Lafayette	312	21.7	1,123	78.3	226	15.2	1,257	84.8	800	55.9	630	44.1
Lake	1,242	10.3	10,852	89.7	1,083	11.1	8,679	88.9	2,858	27.7	7,464	72.3
Lee	910	9.6	8,530	90.4	383	13.4	5,713	86.6	2,403	35.2	4,427	64.8
Leon	1,603	12.3	11,482	87.7	1,230	11.3	9,661	88.7	5,534	51.5	5,214	48.5
Levy	641	20.2	2,539	79.8	396	12.6	2,757	87.4	1,362	44.8	1,680	55.2
Liberty	330	30.2	764	69.8	169	20.3	663	79.7	926	70.3	391	29.7
Madison	788	21.4	2,887	78.6	543	16.8	2,697	83.2	1,030	32.9	2,102	67.1
Manatee	1,263	11.2	10,046	88.8	1,524	16.6	7,665	83.4	3,474	37.3	5,843	62.7
Marion	1,230	12.6	8,520	87.4	896	10.4	7,704	89.6	4,355	42.6	5,867	57.4
Martin	347	9.0	3,524	91.0	455	16.0	2,382	84.0	1,101	38.0	1,793	62.0
Monroe	405	7.4	5,054	92.6	618	18.8	2,670	81.2	3,676	63.2	2,145	36.8
Nassau	696	15.6	3,758	84.4	617	16.9	3,038	83.1	1,522	39.7	2,314	60.3
Okaloosa	1,062	11.9	7,848	88.1	1,162	17.2	5,601	82.8	2,646	45.7	3,138	54.3
Okeechobee	164	11.9	1,214	88.1	226	16.5	1,140	83.5	691	46.7	788	53.3
Orange	2,357	9.0	23,723	91.0	2,021	10.9	16,523	89.1	9,996	32.2	21,092	67.8
Osceola	512	12.4	3,614	87.6	593	14.5	3,503	85.5	1,313	34.5	2,490	65.5
Palm Beach	2,395	9.2	23,613	90.8	2,899	12.3	20,615	87.7	10,397	37.7	17,152	62.3
Pasco	740	14.1	4,491	85.9	1,250	20.8	4,748	79.2	2,480	41.2	3,534	58.8
Pinellas	3,591	11.7	27,143	88.3	3,231	12.9	21,789	87.1	16,021	46.7	18,302	53.3
Polk	2,715	12.2	19,611	87.8	6,900	22.9	23,227	77.1	14,377	45.3	17,363	54.7
Putnam	845	12.4	5,943	87.6	649	13.3	4,236	86.7	1,881	35.0	3,487	65.0
St. Johns	758	9.4	7,300	90.6	869	14.0	5,323	86.0	2,032	32.1	4,293	67.9
St. Lucie	787	10.8	6,526	89.2	751	12.3	5,377	87.7	2,261	36.4	3,952	63.6
Santa Rosa	1,036	16.6	5,216	83.4	1,051	18.9	4,513	81.1	3,170	53.2	2,787	46.8
Sarasota	558	10.7	4,650	89.3	583	12.1	4,248	87.9	2,112	32.6	4,375	67.4
Seminole	529	9.3	5,142	90.7	824	13.3	5,362	86.7	3,054	43.4	3,987	56.6
Sumter	496	15.0	2,819	85.0	519	16.4	2,653	83.6	1,946	53.7	1,681	46.3
Suwannee	941	20.5	3,640	79.5	1,007	21.8	3,614	78.2	2,046	45.0	2,499	55.0
Taylor	545	15.6	2,939	84.4	423	15.6	2,284	84.4	1,670	60.9	1,072	39.1
Union	917	56.7	699	43.3	177	13.8	1,103	86.2	398	27.8	1,032	72.2
Volusia	2,479	11.6	18,835	88.4	2,308	14.2	13,931	85.8	11,407	45.7	13,531	54.3
Wakulla	315	16.7	1,568	83.3	243	14.1	1,476	85.9	772	47.9	841	52.1
Walton	947	19.2	3,987	80.8	760	15.1	4,269	84.9	2,556	49.8	2,577	50.2
Washington	713	18.9	3,066	81.1	576	15.8	3,072	84.2	2,407	58.4	1,713	41.6
Total	87,525	12.5	614,663	87.5	91,011	15.8	485,515	84.2	319,754	45.2	387,215	54.8

U. S. SENATOR - 1950
GENERAL ELECTION

U. S. SENATOR - 1946
DEMOCRATIC PRIMARY

County	Total	G. Smathers Democratic Number	Pct.	J. Booth Republican Number	Pct.	P. Balfe Number	Pct.	H. Burch Number	Pct.
Alachua	3,803	3,233	85.0	570	15.0	249	4.8	128	2.5
Baker	861	812	94.3	49	5.7	19	1.4	51	3.9
Bay	2,361	2,105	89.2	256	10.8	218	3.9	111	2.0
Bradford	1,046	946	90.4	100	9.6	21	1.0	36	1.6
Brevard	4,304	3,360	78.1	944	21.9	87	4.6	39	2.0
Broward	10,591	7,117	67.2	3,474	32.8	562	7.4	246	3.2
Calhoun	672	645	96.0	27	4.0	69	4.7	43	3.0
Charlotte	802	647	80.7	155	19.3	51	4.3	19	1.6
Citrus	1,348	1,148	85.2	200	14.8	60	5.4	23	2.1
Clay	907	756	83.4	151	16.6	91	4.8	48	2.5
Collier	684	615	89.9	69	10.1	11	1.8	3	0.5
Columbia	2,364	2,221	94.0	143	6.0	79	2.3	82	2.4
Dade	90,159	71,519	79.3	18,640	20.7	3,477	6.6	1,607	3.0
DeSoto	1,033	828	80.2	205	19.8	38	2.1	28	1.6
Dixie	487	466	95.7	21	4.3	70	5.4	59	4.5
Duval	22,082	17,777	80.5	4,305	19.5	1,337	3.4	1,626	4.1
Escambia	5,638	5,022	89.1	616	10.9	407	2.7	262	1.7
Flagler	363	307	84.6	56	15.4	36	6.0	13	2.2
Franklin	426	407	95.5	19	4.5	15	2.0	11	1.4
Gadsden	1,111	1,078	97.0	33	3.0	61	3.0	79	3.8
Gilchrist	307	289	94.1	18	5.9	75	6.9	32	2.9
Glades	234	198	84.6	36	15.4	36	5.9	14	2.3
Gulf	577	541	93.8	36	6.2	196	11.9	39	2.4
Hamilton	1,029	966	93.9	63	6.1	32	1.9	54	3.3
Hardee	872	705	80.8	167	19.2	68	2.3	46	1.5
Hendry	640	563	88.0	77	12.0	38	4.2	20	2.2
Hernando	731	639	87.4	92	12.6	51	3.4	25	1.7
Highlands	1,981	1,391	70.2	590	29.8	100	3.9	36	1.4
Hillsborough	10,490	8,319	79.3	2,171	20.7	728	2.9	532	2.1
Holmes	1,212	1,149	94.8	63	5.2	462	13.0	64	1.8
Indian River	1,681	1,284	76.4	397	23.6	46	3.2	26	1.8
Jackson	1,834	1,744	95.1	90	4.9	197	3.1	181	2.9
Jefferson	808	767	94.9	41	5.1	47	4.1	43	3.7
Lafayette	390	368	94.4	22	5.6	65	4.4	37	2.5
Lake	4,708	3,731	79.2	977	20.8	162	3.6	70	1.5
Lee	2,562	2,145	83.7	417	16.3	132	4.1	67	2.1
Leon	2,450	2,225	90.8	225	9.2	82	2.3	25	0.7
Levy	925	865	93.5	60	6.5	47	2.0	61	2.7
Liberty	447	427	95.5	20	4.5	76	7.7	25	2.5
Madison	1,097	1,046	95.4	51	4.6	51	1.8	105	3.6
Manatee	5,022	3,567	71.0	1,455	29.0	228	5.9	92	2.4
Marion	2,949	2,566	87.0	383	13.0	203	4.1	120	2.5
Martin	1,787	1,428	79.9	359	20.1	73	4.6	40	2.5
Monroe	2,196	1,824	83.1	372	16.9	52	1.8	31	1.0
Nassau	1,298	1,158	89.2	140	10.8	48	1.8	64	2.4
Okaloosa	2,632	2,471	93.9	161	6.1	233	6.1	99	2.6
Okeechobee	563	518	92.0	45	8.0	17	3.5	4	0.8
Orange	12,239	8,934	73.0	3,305	27.0	423	3.8	311	2.8
Osceola	1,924	1,388	72.1	536	27.9	56	2.6	53	2.4
Palm Beach	15,202	10,890	71.6	4,312	28.4	487	5.2	202	2.1
Pasco	2,625	1,999	76.2	626	23.8	134	3.7	81	2.2
Pinellas	23,787	16,548	69.6	7,239	30.4	656	4.9	300	2.3
Polk	11,140	8,885	79.8	2,255	20.2	448	2.9	190	1.3
Putnam	2,698	2,337	86.6	361	13.4	81	2.4	39	1.1
St. Johns	2,873	2,449	85.2	424	14.8	69	2.2	67	2.1
St. Lucie	2,240	1,638	73.1	602	26.9	51	1.9	32	1.2
Santa Rosa	1,440	1,319	91.6	121	8.4	200	5.0	77	1.9
Sarasota	5,431	3,155	58.1	2,276	41.9	147	5.3	73	2.6
Seminole	2,785	2,302	82.7	483	17.3	82	2.7	71	2.3
Sumter	1,016	917	90.3	99	9.7	80	3.3	56	2.3
Suwannee	1,424	1,369	96.1	55	3.9	47	1.7	144	5.2
Taylor	673	615	91.4	58	8.6	63	3.3	76	3.9
Union	515	488	94.8	27	5.2	5	0.8	7	1.2
Volusia	10,109	7,408	73.3	2,701	26.7	485	5.4	177	2.0
Wakulla	464	451	97.2	13	2.8	33	2.4	30	2.1
Walton	1,242	1,143	92.0	99	8.0	261	7.7	87	2.6
Washington	924	849	91.9	75	8.1	242	7.8	61	2.0
Total	303,215	238,987	78.8	64,228	21.2	14,553	4.3	8,600	2.6

U. S. SENATOR - 1946
DEMOCRATIC PRIMARY - CONTD

GENERAL ELECTION

County	L. Green Number	L. Green Pct.	S. Holland Number	S. Holland Pct.	Total	S. Holland Democratic Number	S. Holland Democratic Pct.	J. Schad Republican Number	J. Schad Republican Pct.
Alachua	2,178	42.0	2,634	50.7	3,095	2,802	90.5	293	9.5
Baker	994	75.4	254	19.3	500	391	78.2	109	21.8
Bay	2,027	36.4	3,210	57.7	1,874	1,700	90.7	174	9.3
Bradford	1,689	77.9	423	19.5	744	668	89.8	76	10.2
Brevard	636	33.6	1,132	59.8	1,790	1,293	72.2	497	27.8
Broward	1,592	20.8	5,249	68.6	6,409	4,002	62.4	2,407	37.6
Calhoun	485	33.4	854	58.9	424	403	95.0	21	5.0
Charlotte	417	35.4	693	58.7	580	458	79.0	122	21.0
Citrus	665	60.6	350	31.9	670	595	88.8	75	11.2
Clay	874	46.2	878	46.5	713	597	83.7	116	16.3
Collier	129	21.2	466	76.5	360	327	90.8	33	9.2
Columbia	2,139	62.2	1,136	33.1	1,213	1,108	91.3	105	8.7
Dade	9,447	17.9	38,392	72.5	48,656	35,705	73.4	12,951	26.6
DeSoto	430	24.0	1,297	72.3	1,225	1,081	88.2	144	11.8
Dixie	879	67.3	298	22.8	623	606	97.3	17	2.7
Duval	12,279	31.1	24,292	61.4	15,379	13,215	85.9	2,164	14.1
Escambia	5,433	35.8	9,069	59.8	5,649	5,191	91.9	458	8.1
Flagler	200	33.5	348	58.3	432	396	91.7	36	8.3
Franklin	186	24.3	553	72.3	345	335	97.1	10	2.9
Gadsden	700	34.1	1,216	59.1	884	843	95.4	41	4.6
Gilchrist	698	64.1	284	26.1	352	338	96.0	14	4.0
Glades	250	40.8	313	51.0	203	160	78.8	43	21.2
Gulf	525	31.9	887	53.8	358	340	95.0	18	5.0
Hamilton	887	53.5	685	41.3	529	476	90.0	53	10.0
Hardee	1,345	44.5	1,564	51.7	2,007	1,845	91.9	162	8.1
Hendry	272	30.1	574	63.5	378	335	88.6	43	11.4
Hernando	631	41.9	799	53.0	545	455	83.5	90	16.5
Highlands	946	36.9	1,484	57.8	1,337	1,096	82.0	241	18.0
Hillsborough	8,912	35.1	15,191	59.9	9,396	7,800	83.0	1,596	17.0
Holmes	1,463	41.2	1,559	44.0	700	645	92.1	55	7.9
Indian River	322	22.6	1,035	72.4	720	601	83.5	119	16.5
Jackson	2,753	43.4	3,203	50.6	1,941	1,863	96.0	78	4.0
Jefferson	461	40.2	596	52.0	436	418	95.9	18	4.1
Lafayette	973	65.8	404	27.3	614	542	88.3	72	11.7
Lake	1,065	23.5	3,228	71.4	4,438	3,244	73.1	1,194	26.9
Lee	759	23.7	2,251	70.1	1,611	1,230	76.4	381	23.6
Leon	698	19.3	2,803	77.7	1,782	1,708	95.8	74	4.2
Levy	1,484	64.5	708	30.8	979	910	93.0	69	7.0
Liberty	593	60.3	290	29.5	413	407	98.5	6	1.5
Madison	1,568	53.7	1,194	40.9	775	761	98.2	14	1.8
Manatee	1,147	29.6	2,401	62.1	2,551	2,037	79.9	514	20.1
Marion	1,709	34.9	2,859	58.5	3,329	2,868	86.2	461	13.8
Martin	392	24.5	1,095	68.4	755	614	81.3	141	18.7
Monroe	927	31.3	1,952	65.9	1,179	1,060	89.9	119	10.1
Nassau	1,177	43.4	1,422	52.4	1,378	1,250	90.7	128	9.3
Okaloosa	1,570	41.3	1,900	50.0	847	779	92.0	68	8.0
Okeechobee	238	49.0	227	46.7	306	279	91.2	27	8.8
Orange	2,280	20.3	8,194	73.1	12,341	8,513	69.0	3,828	31.0
Osceola	732	33.2	1,362	61.8	1,757	1,179	67.1	578	32.9
Palm Beach	1,866	19.9	6,833	72.8	6,408	4,451	69.5	1,957	30.5
Pasco	1,616	44.5	1,800	49.6	1,958	1,630	83.2	328	16.8
Pinellas	2,460	18.4	9,946	74.4	10,924	7,526	68.9	3,398	31.1
Polk	5,483	35.9	9,155	59.9	9,489	7,809	82.3	1,680	17.7
Putnam	1,614	47.5	1,666	49.0	2,587	2,201	85.1	386	14.9
St. Johns	1,083	34.1	1,954	61.6	2,459	1,851	75.3	608	24.7
St. Lucie	763	28.4	1,836	68.5	1,002	809	80.7	193	19.3
Santa Rosa	1,684	41.9	2,060	51.2	1,251	1,153	92.2	98	7.8
Sarasota	719	25.9	1,842	66.2	1,881	1,045	55.6	836	44.4
Seminole	693	22.5	2,227	72.5	2,199	1,666	75.8	533	24.2
Sumter	1,243	51.4	1,039	43.0	808	751	92.9	57	7.1
Suwannee	1,395	50.1	1,196	43.0	1,444	1,384	95.8	60	4.2
Taylor	889	46.1	902	46.7	1,089	1,034	94.9	55	5.1
Union	489	79.9	111	18.1	318	309	97.2	9	2.8
Volusia	2,974	33.2	5,329	59.4	6,394	4,570	71.5	1,824	28.5
Wakulla	845	60.5	489	35.0	538	530	98.5	8	1.5
Walton	1,649	48.9	1,378	40.8	1,611	1,341	83.2	270	16.8
Washington	1,419	45.7	1,381	44.5	763	703	92.1	60	7.9
Total	109,040	32.4	204,352	60.7	198,645	156,232	78.6	42,413*	21.4

U. S. SENATOR - 1944
DEMOCRATIC PRIMARY

County	M. Conklin Number	M. Conklin Pct.	J. Edmunds Number	J. Edmunds Pct.	C. Pepper Number	C. Pepper Pct.	Other Number	Other Pct.
Alachua	423	6.7	2,420	38.6	3,200	51.0	234	3.7
Baker	278	17.6	435	27.5	614	38.8	255	16.1
Bay	356	5.0	2,245	31.4	4,101	57.4	444	6.2
Bradford	80	3.6	782	35.5	1,186	53.9	153	7.0
Brevard	153	5.7	1,217	44.9	1,227	45.2	115	4.2
Broward	856	11.4	3,343	44.6	2,860	38.2	435	5.8
Calhoun	153	8.3	527	28.5	965	52.2	203	11.0
Charlotte	102	10.0	203	19.9	650	63.6	66	6.5
Citrus	209	12.0	312	18.0	1,106	63.8	108	6.2
Clay	179	9.8	783	42.7	788	43.0	83	4.5
Collier	45	7.0	127	19.8	431	67.1	39	6.1
Columbia	115	3.3	1,097	31.3	1,036	29.5	1,259	35.9
Dade	6,946	11.9	14,192	24.3	33,879	58.0	3,410	5.8
DeSoto	261	10.9	513	21.4	1,473	61.4	150	6.3
Dixie	68	4.4	506	32.6	847	54.6	131	8.4
Duval	2,415	7.0	18,497	53.5	11,788	34.1	1,869	5.4
Escambia	2,108	11.7	7,070	39.2	8,213	45.5	660	3.6
Flagler	51	8.4	164	27.2	349	57.8	40	6.6
Franklin	53	4.0	265	19.8	953	71.1	69	5.1
Gadsden	242	8.1	1,356	45.5	1,239	41.5	146	4.9
Gilchrist	96	9.3	235	22.8	597	58.1	100	9.8
Glades	47	8.1	142	24.4	312	53.7	80	13.8
Gulf	166	11.6	367	25.6	833	58.1	68	4.7
Hamilton	37	2.4	353	22.5	1,021	65.2	155	9.9
Hardee	304	9.4	812	25.1	1,926	59.4	197	6.1
Hendry	161	11.9	347	25.6	645	47.7	201	14.8
Hernando	127	8.5	350	23.4	785	52.6	231	15.5
Highlands	273	8.3	777	23.6	2,004	60.7	245	7.4
Hillsborough	3,192	10.8	7,270	24.6	17,658	59.7	1,436	4.9
Holmes	546	13.2	1,364	32.9	1,354	32.7	879	21.2
Indian River	129	6.8	755	39.6	849	44.6	172	9.0
Jackson	513	7.6	2,169	32.0	3,192	47.1	905	13.3
Jefferson	103	6.9	757	51.0	532	35.8	93	6.3
Lafayette	84	6.0	602	43.0	476	34.0	238	17.0
Lake	226	4.0	2,234	39.3	3,068	54.0	152	2.7
Lee	264	5.8	1,527	33.4	2,555	55.8	229	5.0
Leon	356	7.3	1,634	33.5	2,675	54.9	211	4.3
Levy	177	7.0	598	23.6	1,565	61.9	190	7.5
Liberty	41	5.3	95	12.2	525	67.6	116	14.9
Madison	96	3.8	1,079	42.6	1,100	43.4	258	10.2
Manatee	524	8.8	1,676	28.2	3,392	57.1	350	5.9
Marion	216	3.8	2,252	39.3	3,032	53.0	222	3.9
Martin	134	9.9	518	38.1	563	41.5	143	10.5
Monroe	497	12.8	357	9.2	2,855	73.3	185	4.7
Nassau	644	24.6	1,081	41.4	752	28.8	135	5.2
Okaloosa	572	14.2	1,082	26.9	2,072	51.5	297	7.4
Okeechobee	65	7.6	148	17.3	517	60.6	124	14.5
Orange	275	1.9	6,004	41.7	7,813	54.2	315	2.2
Osceola	210	8.5	687	27.9	1,451	58.8	118	4.8
Palm Beach	1,243	9.7	5,326	41.4	5,170	40.2	1,124	8.7
Pasco	753	19.2	810	20.6	2,101	53.5	265	6.7
Pinellas	1,273	6.3	4,450	21.9	13,961	68.6	655	3.2
Polk	653	5.4	4,521	37.4	6,430	53.1	492	4.1
Putnam	221	6.2	1,695	47.2	1,526	42.5	147	4.1
St. Johns	195	4.1	2,507	52.8	1,634	34.4	410	8.7
St. Lucie	168	8.1	729	35.1	1,030	49.7	147	7.1
Santa Rosa	955	23.1	1,338	32.3	1,420	34.3	428	10.3
Sarasota	345	8.8	1,151	29.2	2,243	56.9	202	5.1
Seminole	160	4.3	1,264	33.9	2,185	58.7	117	3.1
Sumter	236	9.9	652	27.5	1,334	56.2	153	6.4
Suwannee	259	8.1	1,465	45.8	1,108	34.6	368	11.5
Taylor	54	2.4	485	21.6	1,429	63.8	273	12.2
Union	53	4.6	427	36.9	599	51.8	78	6.7
Volusia	863	7.6	4,302	37.8	5,681	49.9	532	4.7
Wakulla	94	7.0	362	26.8	694	51.4	199	14.8
Walton	341	9.6	1,512	42.4	1,391	39.0	321	9.0
Washington	283	9.0	836	26.6	1 485	47.2	541	17.2
Total	33,317	8.8	127,158	33.5	194,445	51.3	24,366	6.4

GENERAL ELECTION

County	Total	C. Pepper Democratic Number	C. Pepper Democratic Pct.	M. Draper Republican Number	M. Draper Republican Pct.
Alachua	7,295	5,766	79.0	1,529	21.0
Baker	1,210	1,091	90.2	119	9.8
Bay	7,555	6,559	86.8	996	13.2
Bradford	2,238	1,802	80.5	436	19.5
Brevard	4,095	2,627	64.2	1,468	35.8
Broward	11,427	6,122	53.6	5,305	46.4
Calhoun	1,654	1,501	90.7	153	9.3
Charlotte	1,170	797	68.1	373	31.9
Citrus	1,538	1,296	84.3	242	15.7
Clay	1,715	1,245	72.6	470	27.4
Collier	821	674	82.1	147	17.9
Columbia	2,817	2,385	84.7	432	15.3
Dade	88,862	60,015	67.5	28,847	32.5
DeSoto	2,201	1,680	76.3	521	23.7
Dixie	1,181	1,109	93.9	72	6.1
Duval	48,596	36,332	74.8	12,264	25.2
Escambia	18,800	15,919	84.7	2,881	15.3
Flagler	313	208	66.5	105	33.5
Franklin	1,247	1,169	93.7	78	6.3
Gadsden	2,779	2,435	87.6	344	12.4
Gilchrist	869	794	91.4	75	8.6
Glades	469	333	71.0	136	29.0
Gulf	1,342	1,267	94.4	75	5.6
Hamilton	1,425	1,207	84.7	218	15.3
Hardee	2,742	2,063	75.2	679	24.8
Hendry	1,249	888	71.1	361	28.9
Hernando	1,367	983	71.9	384	28.1
Highlands	2,987	2,200	73.7	787	26.3
Hillsborough	40,314	29,910	74.2	10,404	25.8
Holmes	3,146	2,549	81.0	597	19.0
Indian River	1,974	1,313	66.5	661	33.5
Jackson	5,303	4,456	84.0	847	16.0
Jefferson	1,214	1,040	85.7	174	14.3
Lafayette	930	816	87.7	114	12.3
Lake	6,926	4,432	64.0	2,494	36.0
Lee	5,098	3,320	65.1	1,778	34.9
Leon	5,302	4,523	85.3	779	14.7
Levy	2,264	2,097	92.6	167	7.4
Liberty	553	526	95.1	27	4.9
Madison	2,159	1,895	87.8	264	12.2
Manatee	6,600	4,530	68.6	2,070	31.4
Marion	7,156	5,573	77.9	1,583	22.1
Martin	1,416	917	64.8	499	35.2
Monroe	3,896	3,455	88.7	441	11.3
Nassau	1,930	1,523	78.9	407	21.1
Okaloosa	3,369	2,938	87.2	431	12.8
Okeechobee	859	754	87.8	105	12.2
Orange	20,672	12,116	58.6	8,556	41.4
Osceola	3,121	1,810	58.0	1,311	42.0
Palm Beach	18,355	11,062	60.3	7,293	39.7
Pasco	3,713	2,567	69.1	1,146	30.9
Pinellas	33,084	19,468	58.8	13,616	41.2
Polk	17,994	13,037	72.5	4,957	27.5
Putnam	4,028	2,967	73.7	1,061	26.3
St. Johns	5,203	3,675	70.6	1,528	29.4
St. Lucie	2,970	2,135	71.9	835	28.1
Santa Rosa	3,256	2,571	79.0	685	21.0
Sarasota	5,536	3,436	62.1	2,100	37.9
Seminole	4,128	2,903	70.3	1,225	29.7
Sumter	2,309	2,006	86.9	303	13.1
Suwannee	2,849	2,470	86.7	379	13.3
Taylor	1,886	1,752	92.9	134	7.1
Union	985	913	92.7	72	7.3
Volusia	14,174	8,451	59.6	5,723	40.4
Wakulla	1,069	1,018	95.2	51	4.8
Walton	3,135	2,605	83.1	530	16.9
Washington	2,103	1,689	80.3	414	19.7
Total	470,943	335,685	71.3	135,258	28.7

U. S. SENATOR - 1940
DEMOCRATIC PRIMARY

SECOND PRIMARY

County	C. Andrews	J. Carter	F. Cone	B. MacFadden	Other	C. Andrews Number	C. Andrews Pct.	J. Carter Number	J. Carter Pct.
Alachua	4,294	1,094	1,788	942	1,060	6,355	73.3	2,315	26.7
Baker	472	475	870	64	66	1,035	51.0	996	49.0
Bay	1,974	1,216	1,173	551	891	4,262	63.9	2,409	36.1
Bradford	982	417	590	223	275	1,597	63.9	903	36.1
Brevard	1,352	716	891	1,137	343	2,994	68.9	1,350	31.1
Broward	2,195	1,212	1,897	2,443	723	4,948	65.6	2,599	34.4
Calhoun	724	843	683	197	54	1,269	45.7	1,510	54.3
Charlotte	641	364	177	239	40	821	56.0	645	44.0
Citrus	861	209	691	123	49	1,470	72.4	560	27.6
Clay	949	263	605	254	116	1,727	77.4	504	22.6
Collier	246	175	301	300	57	618	65.7	323	34.3
Columbia	1,185	443	2,426	193	115	3,098	72.9	1,152	27.1
Dade	18,719	9,435	2,903	16,473	6,092	38,638	70.4	16,271	29.6
DeSoto	1,058	872	329	248	114	1,662	63.5	955	36.5
Dixie	579	436	504	91	62	1,107	59.7	747	40.3
Duval	20,939	5,391	2,894	5,803	4,103	33,722	82.0	7,412	18.0
Escambia	9,321	3,967	2,599	2,381	795	13,959	73.8	4,952	26.2
Flagler	291	205	211	107	22	429	50.5	420	49.5
Franklin	995	162	344	118	57	1,407	76.7	428	23.3
Gadsden	1,881	733	1,099	266	252	2,934	70.5	1,228	29.5
Gilchrist	419	350	553	38	47	835	58.7	588	41.3
Glades	200	253	160	107	53	450	56.9	341	43.1
Gulf	786	322	599	184	118	1,263	67.1	618	32.9
Hamilton	621	334	764	215	88	1,202	67.9	567	32.1
Hardee	1,699	1,304	413	379	134	2,544	63.4	1,467	36.6
Hendry	510	417	180	300	189	955	59.3	655	40.7
Hernando	785	272	461	135	114	1,278	68.8	579	31.2
Highlands	1,324	1,099	551	322	337	2,227	62.8	1,319	37.2
Hillsborough	13,046	5,169	2,908	4,461	2,603	27,644	75.2	9,133	24.8
Holmes	3,105	873	1,126	94	163	4,001	70.5	1,672	29.5
Indian River	627	442	307	906	187	1,382	61.2	877	38.8
Jackson	3,438	1,977	1,969	690	251	5,142	59.2	3,547	40.8
Jefferson	1,003	313	397	108	65	1,463	71.9	572	28.1
Lafayette	340	231	793	113	120	972	58.7	683	41.3
Lake	3,836	830	1,235	856	792	5,644	78.2	1,569	21.8
Lee	1,236	1,203	1,161	1,593	313	3,053	56.3	2,374	43.7
Leon	2,279	1,500	1,073	293	448	4,105	64.1	2,302	35.9
Levy	1,332	617	828	355	80	2,003	64.0	1,125	36.0
Liberty	202	280	543	68	25	491	39.2	761	60.8
Madison	1,898	470	720	171	138	2,748	72.8	1,028	27.2
Manatee	2,248	2,015	1,121	975	612	3,692	61.0	2,361	39.0
Marion	3,785	771	1,038	893	737	5,862	79.4	1,520	20.6
Martin	355	438	275	314	197	869	54.9	713	45.1
Monroe	1,151	493	864	1,139	240	2,024	61.2	1,284	38.8
Nassau	1,197	351	620	384	117	1,958	73.0	723	27.0
Okaloosa	1,630	791	1,732	186	122	2,803	61.3	1,767	38.7
Okeechobee	301	275	215	207	49	600	56.4	464	43.6
Orange	10,717	3,077	819	1,816	2,452	14,175	76.2	4,436	23.8
Osceola	1,459	1,004	292	472	261	2,282	65.3	1,215	34.7
Palm Beach	3,626	2,830	1,305	3,146	4,368	9,896	66.5	4,981	33.5
Pasco	1,338	1,390	883	840	229	2,415	50.4	2,378	49.6
Pinellas	8,960	3,298	3,378	4,371	915	14,003	70.2	5,934	29.8
Polk	8,972	5,686	2,682	3,739	1,780	15,064	66.2	7,692	33.8
Putnam	2,127	856	732	761	169	3,155	68.1	1,477	31.9
St. Johns	2,226	758	859	1,000	337	3,661	73.5	1,319	26.5
St. Lucie	835	553	570	1,277	359	2,032	62.0	1,248	38.0
Santa Rosa	2,052	1,393	1,211	382	112	3,274	62.3	1,985	37.7
Sarasota	1,566	1,125	696	1,415	411	2,761	60.4	1,813	39.6
Seminole	2,383	637	454	560	695	3,522	79.7	895	20.3
Sumter	1,571	453	609	186	197	2,473	75.7	793	24.3
Suwannee	1,545	634	1,421	476	222	2,804	62.4	1,693	37.6
Taylor	1,183	648	803	141	170	1,856	57.1	1,396	42.9
Union	710	287	318	110	70	1,070	66.8	531	33.2
Volusia	4,922	2,128	3,129	2,180	1,090	9,751	65.2	5,208	34.8
Wakulla	629	361	621	171	28	1,191	61.8	736	38.2
Walton	2,282	779	817	412	134	3,280	65.8	1,704	34.2
Washington	1,081	954	1,404	348	209	2,366	55.2	1,919	44.8
Total	179,195	80,869	68,584	71,442*	37,833	312,293	69.4	137,641	30.6

U. S. SENATOR - 1938
DEMOCRATIC PRIMARY / GENERAL ELECTION

County	C. Pepper Number	C. Pepper Pct.	D. Scholtz Number	D. Scholtz Pct.	J. Wilcox Number	J. Wilcox Pct.	Other Number	Other Pct.	Total	C. Pepper Democratic Number	C. Pepper Democratic Pct.	T. Swanson Republican Number	T. Swanson Republican Pct.
Alachua	4,817	62.8	1,307	17.1	1,352	17.6	190	2.5	2,992	2,690	89.9	302	10.1
Baker	1,436	69.1	315	15.2	239	11.5	88	4.2	810	723	89.3	87	10.7
Bay	4,002	71.8	1,185	21.3	320	5.7	69	1.2	1,805	1,685	93.3	120	6.7
Bradford	1,758	70.9	401	16.2	258	10.4	63	2.5	818	750	91.7	68	8.3
Brevard	1,803	45.6	558	14.1	1,470	37.2	121	3.1	2,078	1,481	71.3	597	28.7
Broward	2,964	43.7	629	9.3	3,103	45.7	93	1.3	3,376	2,670	79.1	706	20.9
Calhoun	2,013	72.3	511	18.4	178	6.4	82	2.9	682	632	92.7	50	7.3
Charlotte	714	48.0	198	13.3	555	37.3	20	1.4	666	533	80.0	133	20.0
Citrus	1,380	72.1	195	10.2	316	16.5	22	1.2	799	711	89.0	88	11.0
Clay	1,364	66.9	225	11.0	406	19.9	44	2.2	776	652	84.0	124	16.0
Collier	214	18.9	18	1.6	893	79.0	5	0.5	636	593	93.2	43	6.8
Columbia	2,083	56.7	706	19.2	587	16.0	298	8.1	922	857	93.0	65	7.0
Dade	23,850	42.8	6,398	11.5	24,464	44.0	948	1.7	21,210	16,209	76.4	5,001	23.6
DeSoto	1,711	64.9	274	10.4	598	22.7	54	2.0	957	733	76.6	224	23.4
Dixie	1,327	76.2	233	13.4	140	8.0	42	2.4	881	821	93.2	60	6.8
Duval	26,593	71.9	2,433	6.6	7,535	20.4	403	1.1	15,361	13,928	90.7	1,433	9.3
Escambia	11,751	77.1	1,640	10.8	1,727	11.3	129	0.8	5,263	4,964	94.3	299	5.7
Flagler	569	70.7	106	13.2	105	13.0	25	3.1	370	327	88.4	43	11.6
Franklin	844	63.9	372	28.2	70	5.3	35	2.6	442	428	96.8	14	3.2
Gadsden	3,011	74.3	304	7.5	689	17.0	49	1.2	1,194	1,112	93.1	82	6.9
Gilchrist	939	74.5	137	10.9	133	10.6	51	4.0	356	332	93.3	24	6.7
Glades	437	51.6	78	9.2	309	36.5	23	2.7	292	222	76.0	70	24.0
Gulf	954	59.2	516	32.0	84	5.2	57	3.6	482	460	95.4	22	4.6
Hamilton	1,666	73.2	195	8.6	372	16.3	43	1.9	922	851	92.3	71	7.7
Hardee	2,163	59.2	217	5.9	1,222	33.4	54	1.5	2,513	2,109	83.9	404	16.1
Hendry	807	57.8	129	9.2	424	30.4	36	2.6	689	536	77.8	153	22.2
Hernando	1,220	68.7	177	9.9	354	19.9	26	1.5	729	612	84.0	117	16.0
Highlands	1,987	57.0	441	12.6	1,008	28.9	53	1.5	1,461	1,078	73.8	383	26.2
Hillsborough	22,340	68.0	2,168	6.6	7,710	23.4	653	2.0	10,438	9,027	86.5	1,411	13.5
Holmes	2,753	53.0	1,250	24.1	904	17.4	283	5.5	1,338	1,155	86.3	183	13.7
Indian River	694	31.5	339	15.4	1,135	51.5	35	1.6	750	554	73.9	196	26.1
Jackson	4,900	58.5	1,415	16.9	1,596	19.0	465	5.6	1,899	1,738	91.5	161	8.5
Jefferson	1,355	67.1	151	7.5	413	20.4	101	5.0	528	488	92.4	40	7.6
Lafayette	1,148	63.9	331	18.4	203	11.3	115	6.4	467	423	90.6	44	9.4
Lake	3,453	55.5	864	13.9	1,820	29.3	80	1.3	2,892	2,146	74.2	746	25.8
Lee	2,872	56.2	362	7.1	1,828	35.8	44	0.9	2,078	1,739	83.7	339	16.3
Leon	4,191	77.9	779	14.5	389	7.2	20	0.4	2,122	2,059	97.0	63	3.0
Levy	2,189	72.2	344	11.3	446	14.7	54	1.8	1,110	1,008	90.8	102	9.2
Liberty	846	65.6	297	23.0	85	6.6	62	4.8	277	270	97.5	7	2.5
Madison	1,564	40.9	671	17.5	271	7.1	1,319	34.5	905	850	93.9	55	6.1
Manatee	3,060	47.4	494	7.6	2,843	44.0	62	1.0	2,840	2,181	76.8	659	23.2
Marion	4,883	75.4	761	11.7	743	11.5	91	1.4	2,739	2,429	88.7	310	11.3
Martin	662	52.5	102	8.1	489	38.8	7	0.6	755	618	81.9	137	18.1
Monroe	1,070	27.9	1,544	40.3	1,196	31.2	21	0.6	2,055	1,973	96.0	82	4.0
Nassau	2,037	73.9	160	5.8	515	18.7	44	1.6	766	652	85.1	114	14.9
Okaloosa	2,720	61.1	1,121	25.2	471	10.6	137	3.1	1,903	1,756	92.3	147	7.7
Okeechobee	604	50.1	226	18.7	357	29.6	19	1.6	840	772	91.9	68	8.1
Orange	5,835	39.0	2,077	13.9	6,736	45.1	293	2.0	6,458	4,200	65.0	2,258	35.0
Osceola	1,521	45.2	632	18.7	1,041	30.9	174	5.2	1,713	1,324	77.3	389	22.7
Palm Beach	5,008	38.2	1,395	10.7	6,604	50.4	95	0.7	6,079	4,921	81.0	1,158	19.0
Pasco	2,470	62.0	505	12.6	960	24.1	51	1.3	2,924	2,433	83.2	491	16.8
Pinellas	11,453	62.8	1,678	9.2	4,896	26.9	198	1.1	18,000	12,819	71.2	5,181	28.8
Polk	11,997	61.1	2,951	15.1	4,420	22.5	257	1.3	8,198	6,502	79.3	1,696	20.7
Putnam	2,524	68.7	423	11.5	679	18.5	48	1.3	2,183	1,878	86.0	305	14.0
St. Johns	3,073	65.1	276	5.8	1,347	28.5	28	0.6	2,698	2,114	78.4	584	21.6
St. Lucie	845	34.9	362	15.0	1,193	49.3	19	0.8	1,158	893	77.1	265	22.9
Santa Rosa	3,176	61.7	1,237	24.0	405	7.9	328	6.4	1,457	1,284	88.1	173	11.9
Sarasota	2,270	57.1	350	8.8	1,300	32.7	56	1.4	1,822	1,263	69.3	559	30.7
Seminole	1,489	36.9	527	13.1	1,977	49.0	40	1.0	2,366	1,807	76.4	559	23.6
Sumter	2,412	74.7	364	11.3	400	12.4	53	1.6	1,004	932	92.8	72	7.2
Suwannee	2,426	64.2	662	17.5	601	15.9	89	2.4	1,133	1,023	90.3	110	9.7
Taylor	2,182	72.2	382	12.6	389	12.9	71	2.3	875	722	82.5	153	17.5
Union	1,200	76.3	209	13.3	120	7.6	44	2.8	764	730	95.5	34	4.5
Volusia	8,481	53.4	3,039	19.2	4,181	26.3	178	1.1	8,099	6,972	86.1	1,127	13.9
Wakulla	1,286	70.9	325	17.9	147	8.1	56	3.1	670	661	98.7	9	1.3
Walton	2,559	53.3	1,474	30.7	445	9.3	324	6.7	1,676	1,550	92.5	126	7.5
Washington	2,425	61.9	640	16.3	509	13.0	346	8.8	1,331	1,192	89.6	139	10.4
Total	242,350	58.4	52,785	12.7	110,675	26.6	9,483	2.3	176,792	145,757	82.4	31,035	17.6

U. S. SENATOR - 1936

SPECIAL DEMOCRATIC PRIMARY

GENERAL ELECTION

County	C. Andrews Number	C. Andrews Pct.	D. Carlton Number	D. Carlton Pct.	Total	C. Andrews Democratic Number	C. Andrews Democratic Pct.	H. Babcock Republican Number	H. Babcock Republican Pct.
Alachua	985	47.5	1,090	52.5	5,290	4,700	88.8	590	11.2
Baker	284	51.0	273	49.0	1,386	1,298	93.7	88	6.3
Bay	419	43.4	546	56.6	3,288	2,933	89.2	355	10.8
Bradford	503	66.0	259	34.0	1,642	1,434	87.3	208	12.7
Brevard	743	54.0	634	46.0	3,292	2,497	75.9	795	24.1
Broward	909	56.4	702	43.6	5,890	4,470	75.9	1,420	24.1
Calhoun	122	22.4	423	77.6	1,005	900	89.6	105	10.4
Charlotte	245	39.2	380	60.8	1,164	800	68.7	364	31.3
Citrus	488	67.9	231	32.1	1,375	1,266	92.1	109	7.9
Clay	393	63.7	224	36.3	1,141	773	67.7	368	32.3
Collier	100	22.4	346	77.6	943	886	94.0	57	6.0
Columbia	538	53.2	473	46.8	2,598	2,463	94.8	135	5.2
Dade	5,932	62.2	3,612	37.8	35,244	26,675	75.7	8,569	24.3
DeSoto	557	39.7	845	60.3	1,992	1,580	79.3	412	20.7
Dixie	123	24.2	386	75.8	1,075	1,024	95.3	51	4.7
Duval	7,323	72.9	2,729	27.1	30,045	25,429	84.6	4,616	15.4
Escambia	1,483	37.6	2,459	62.4	8,763	7,921	90.4	842	9.6
Flagler	157	47.7	172	52.3	590	512	86.8	78	13.2
Franklin	125	16.9	616	83.1	1,294	1,232	95.2	62	4.8
Gadsden	418	28.1	1,071	71.9	2,668	2,567	96.2	101	3.8
Gilchrist	178	55.8	141	44.2	755	708	93.8	47	6.2
Glades	205	48.2	220	51.8	649	499	76.9	150	23.1
Gulf	115	33.0	234	67.0	840	801	95.4	39	4.6
Hamilton	208	55.8	165	44.2	1,365	1,260	92.3	105	7.7
Hardee	1,225	52.4	1,114	47.6	2,747	2,185	79.5	562	20.5
Hendry	196	49.4	201	50.6	870	706	81.1	164	18.9
Hernando	401	51.5	378	48.5	1,281	1,083	84.5	198	15.5
Highlands	855	52.9	761	47.1	2,515	1,950	77.5	565	22.5
Hillsborough	5,556	31.8	11,903	68.2	23,578	19,665	83.4	3,913	16.6
Holmes	1,019	61.7	632	38.3	3,370	2,985	88.6	385	11.4
Indian River	464	62.2	282	37.8	1,587	1,167	73.5	420	26.5
Jackson	792	38.4	1,270	61.6	4,000	3,796	94.9	204	5.1
Jefferson	171	30.3	393	69.7	1,241	1,182	95.2	59	4.8
Lafayette	71	32.7	146	67.3	1,050	1,002	95.4	48	4.6
Lake	1,130	48.4	1,204	51.6	5,827	4,283	73.5	1,544	26.5
Lee	678	42.7	909	57.3	3,238	2,361	72.9	877	27.1
Leon	463	22.5	1,594	77.5	3,838	3,633	94.7	205	5.3
Levy	516	52.9	459	47.1	1,995	1,897	95.1	98	4.9
Liberty	348	66.4	176	33.6	773	750	97.0	23	3.0
Madison	440	54.3	371	45.7	2,323	2,241	96.5	82	3.5
Manatee	2,560	76.6	780	23.4	4,403	3,330	75.6	1,073	24.4
Marion	1,528	66.4	774	33.6	4,853	4,362	89.9	491	10.1
Martin	424	73.7	151	26.3	973	768	78.9	205	21.1
Monroe	288	38.7	456	61.3	2,345	2,112	90.1	233	9.9
Nassau	253	53.6	219	46.4	1,159	1,008	87.0	151	13.0
Okaloosa	559	42.1	768	57.9	2,268	2,027	89.4	241	10.6
Okeechobee	262	55.3	212	44.7	756	658	87.0	98	13.0
Orange	3,261	73.6	1,171	26.4	11,428	7,571	66.2	3,857	33.8
Osceola	867	65.6	455	34.4	2,553	1,759	68.9	794	31.1
Palm Beach	2,775	63.7	1,580	36.3	12,735	9,944	78.1	2,791	21.9
Pasco	1,529	72.7	575	27.3	3,211	2,595	80.8	616	19.2
Pinellas	2,867	50.7	2,791	49.3	19,081	12,647	66.3	6,434	33.7
Polk	3,481	55.0	2,853	45.0	13,771	10,365	75.3	3,406	24.7
Putnam	803	52.3	732	47.7	3,332	2,759	82.8	573	17.2
St. Johns	876	57.0	662	43.0	4,025	3,163	78.6	862	21.4
St. Lucie	498	41.0	718	59.0	2,186	1,812	82.9	374	17.1
Santa Rosa	685	53.7	590	46.3	2,959	2,527	85.4	432	14.6
Sarasota	505	43.5	657	56.5	2,977	2,157	72.5	820	27.5
Seminole	777	46.4	896	53.6	3,287	2,567	78.1	720	21.9
Sumter	849	69.4	375	30.6	2,109	1,916	90.8	193	9.2
Suwannee	418	47.3	465	52.7	2,707	2,541	93.9	166	6.1
Taylor	281	37.1	476	62.9	1,720	1,596	92.8	124	7.2
Union	269	54.9	221	45.1	1,004	960	95.6	44	4.4
Volusia	2,812	56.9	2,129	43.1	11,374	8,569	75.3	2,805	24.7
Wakulla	126	18.9	541	81.1	1,379	1,352	98.0	27	2.0
Walton	508	42.5	686	57.5	2,896	2,665	92.0	231	8.0
Washington	448	43.9	573	56.1	2,526	2,284	90.4	242	9.6
Total	67,387	51.9	62,530	48.1	298,544	241,528	80.9	57,016	19.1

U. S. SENATOR - 1934
DEMOCRATIC PRIMARY

SECOND PRIMARY

County	C. Mitchell	C. Pepper	P. Trammell	Other	C. Pepper Number	C. Pepper Pct.	P. Trammell Number	P. Trammell Pct.
Alachua	223	1,033	1,854	291	1,179	34.4	2,244	65.6
Baker	30	654	411	147	467	37.0	795	63.0
Bay	1,057	1,117	699	187	2,004	66.6	1,007	33.4
Bradford	79	438	328	58	339	47.3	377	52.7
Brevard	360	757	996	159	941	48.3	1,006	51.7
Broward	1,032	1,139	1,386	244	1,785	58.4	1,269	41.6
Calhoun	134	1,133	511	123	788	51.6	739	48.4
Charlotte	186	252	309	239	557	63.4	321	36.6
Citrus	143	818	395	178	886	56.2	691	43.8
Clay	77	503	459	209	480	43.7	618	56.3
Collier	16	105	198	240	259	48.7	273	51.3
Columbia	76	600	890	206	705	37.3	1,183	62.7
Dade	1,764	6,801	9,616	1,173	9,209	51.6	8,646	48.4
DeSoto	62	485	799	250	755	41.2	1,076	58.8
Dixie	179	364	276	49	588	61.1	375	38.9
Duval	2,055	11,103	5,038	2,203	10,910	56.9	8,261	43.1
Escambia	1,018	3,024	2,411	218	3,947	60.0	2,630	40.0
Flagler	91	147	199	59	235	50.1	234	49.9
Franklin	206	410	228	525	830	67.4	402	32.6
Gadsden	106	991	485	106	863	65.0	464	35.0
Gilchrist	114	216	185	42	319	59.8	214	40.2
Glades	71	358	201	142	401	48.4	427	51.6
Gulf	94	306	194	138	544	65.2	290	34.8
Hamilton	156	766	360	92	969	65.5	510	34.5
Hardee	264	463	506	148	506	43.4	660	56.6
Hendry	92	407	332	62	377	47.5	416	52.5
Hernando	188	363	473	182	625	49.5	637	50.5
Highlands	414	772	710	208	1,112	55.4	897	44.6
Hillsborough	6,649	4,631	8,784	4,066	6,410	27.6	16,800	72.4
Holmes	349	1,170	626	107	1,280	45.6	1,528	54.4
Indian River	931	116	386	32	523	55.2	424	44.8
Jackson	1,091	3,774	1,624	268	4,741	65.0	2,549	35.0
Jefferson	228	636	761	109	757	44.4	947	55.6
Lafayette	293	627	129	41	840	79.8	213	20.2
Lake	328	1,839	1,049	354	1,657	56.8	1,259	43.2
Lee	169	786	1,447	316	1,111	39.7	1,691	60.3
Leon	82	1,651	1,091	118	1,569	58.3	1,121	41.7
Levy	138	633	519	177	804	55.3	651	44.7
Liberty	157	331	201	42	337	70.8	139	29.2
Madison	295	876	362	50	1,039	62.0	637	38.0
Manatee	430	874	1,243	428	997	48.2	1,073	51.8
Marion	111	926	1,802	211	1,190	40.2	1,770	59.8
Martin	160	379	347	49	364	65.9	188	34.1
Monroe	211	1,206	425	69	1,907	87.5	273	12.5
Nassau	58	550	451	185	383	47.2	428	52.8
Okaloosa	335	904	417	66	1,356	72.5	515	27.5
Okeechobee	80	349	344	30	144	21.9	515	78.1
Orange	778	2,350	2,222	334	2,395	49.0	2,489	51.0
Osceola	325	712	619	159	830	51.0	796	49.0
Palm Beach	1,017	3,030	4,137	692	3,811	54.3	3,203	45.7
Pasco	281	572	918	738	1,146	49.9	1,150	50.1
Pinellas	310	595	2,062	2,977	1,671	33.1	3,378	66.9
Polk	1,083	1,875	4,811	619	2,573	32.0	5,462	68.0
Putnam	81	926	1,176	197	852	34.5	1,614	65.5
St. Johns	174	993	1,026	322	1,298	50.3	1,285	49.7
St. Lucie	351	215	730	40	457	40.7	666	59.3
Santa Rosa	689	1,217	541	93	1,804	66.2	922	33.8
Sarasota	178	808	672	408	1,144	57.1	861	42.9
Seminole	82	535	1,129	105	691	39.0	1,079	61.0
Sumter	203	693	669	231	935	46.2	1,088	53.8
Suwannee	248	660	489	163	659	53.8	567	46.2
Taylor	337	1,043	460	86	1,186	58.2	851	41.8
Union	22	369	271	42	357	47.1	401	52.9
Volusia	454	2,585	5,194	629	3,600	40.4	5,309	59.6
Wakulla	48	822	341	65	902	67.9	427	32.1
Walton	1,086	574	879	128	1,432	55.3	1,158	44.7
Washington	326	1,039	518	101	1,246	57.0	939	43.0
Total	30,455	79,396	81,321	22,725	98,978	49.0	103,028	51.0

U. S. SENATOR - 1928

DEMOCRATIC PRIMARY					GENERAL ELECTION				
	J. Martin		P. Trammell			P. Trammell Democratic		B. Warburton Republican	
County	Number	Pct.	Number	Pct.	Total	Number	Pct.	Number	Pct.
Alachua	1,482	34.4	2,832	65.6	3,540	2,987	84.4	553	15.6
Baker	158	15.7	849	84.3	697	641	92.0	56	8.0
Bay	1,598	58.7	1,122	41.3	1,770	1,454	82.1	316	17.9
Bradford	375	26.8	1,024	73.2	1,004	928	92.4	76	7.6
Brevard	1,715	66.1	880	33.9	2,923	1,938	66.3	985	33.7
Broward	1,944	47.0	2,196	53.0	5,090	2,891	56.8	2,199	43.2
Calhoun	728	38.8	1,148	61.2	928	894	96.3	34	3.7
Charlotte	333	29.2	809	70.8	923	632	68.5	291	31.5
Citrus	427	25.6	1,243	74.4	1,185	1,038	87.6	147	12.4
Clay	725	44.0	924	56.0	1,196	858	71.7	338	28.3
Collier	554	84.3	103	15.7	346	304	87.9	42	12.1
Columbia	591	28.8	1,462	71.2	1,564	1,487	95.1	77	4.9
Dade	7,516	37.5	12,514	62.5	24,937	13,937	55.9	11,000	44.1
DeSoto	761	31.2	1,679	68.8	1,918	1,056	55.1	862	44.9
Dixie	495	47.5	547	52.5	681	583	85.6	98	14.4
Duval	10,912	41.5	15,374	58.5	23,966	19,310	80.6	4,656	19.4
Escambia	4,413	53.3	3,868	46.7	6,083	4,939	81.2	1,144	18.8
Flagler	384	58.1	277	41.9	505	414	82.0	91	18.0
Franklin	860	72.6	325	27.4	628	583	92.8	45	7.2
Gadsden	382	21.2	1,418	78.8	1,496	1,457	97.4	39	2.6
Gilchrist	296	32.1	626	67.9	510	473	92.7	37	7.3
Glades	466	59.4	319	40.6	575	402	69.9	173	30.1
Gulf	478	62.1	292	37.9	309	290	93.9	19	6.1
Hamilton	468	35.3	856	64.7	837	768	91.8	69	8.2
Hardee	1,193	35.1	2,210	64.9	2,571	1,229	47.8	1,342	52.2
Hendry	325	45.8	385	54.2	575	425	73.9	150	26.1
Hernando	582	36.1	1,030	63.9	1,265	962	76.0	303	24.0
Highlands	854	43.2	1,122	56.8	2,096	1,339	63.9	757	36.1
Hillsborough	5,092	26.3	14,263	73.7	19,471	14,311	73.5	5,160	26.5
Holmes	1,909	65.8	993	34.2	2,003	1,795	89.6	208	10.4
Indian River	799	49.6	812	50.4	1,451	994	68.5	457	31.5
Jackson	2,790	50.3	2,754	49.7	3,541	3,408	96.2	133	3.8
Jefferson	645	37.7	1,065	62.3	1,166	1,117	95.8	49	4.2
Lafayette	647	60.6	421	39.4	541	514	95.0	27	5.0
Lake	1,791	43.4	2,336	56.6	4,659	2,655	57.0	2,004	43.0
Lee	1,984	62.3	1,201	37.7	2,926	1,750	59.8	1,176	40.2
Leon	1,416	49.2	1,464	50.8	2,538	2,445	96.3	93	3.7
Levy	805	40.0	1,206	60.0	1,340	1,143	85.3	197	14.7
Liberty	170	28.8	420	71.2	346	335	96.8	11	3.2
Madison	465	27.7	1,214	72.3	975	922	94.6	53	5.4
Manatee	995	25.1	2,975	74.9	3,936	1,961	49.8	1,975	50.2
Marion	1,376	35.1	2,543	64.9	3,429	2,671	77.9	758	22.1
Martin	896	80.4	219	19.6	1,103	664	60.2	439	39.8
Monroe	1,968	64.8	1,069	35.2	2,232	1,699	76.1	533	23.9
Nassau	735	50.4	724	49.6	1,075	944	87.8	131	12.2
Okaloosa	922	39.9	1,386	60.1	1,484	1,303	87.8	181	12.2
Okeechobee	544	50.2	540	49.8	803	680	84.7	123	15.3
Orange	3,912	51.6	3,674	48.4	8,447	4,367	51.7	4,080	48.3
Osceola	1,016	46.3	1,177	53.7	2,519	1,596	63.4	923	36.6
Palm Beach	4,347	68.1	2,039	31.9	7,747	3,287	42.4	4,460	57.6
Pasco	1,138	38.1	1,851	61.9	2,746	1,708	62.2	1,038	37.8
Pinellas	3,276	40.4	4,824	59.6	13,356	5,753	43.1	7,603	56.9
Polk	1,889	20.4	7,358	79.6	11,206	6,960	62.1	4,246	37.9
Putnam	1,069	35.5	1,943	64.5	2,740	2,324	84.8	416	15.2
St. Johns	2,347	57.1	1,760	42.9	3,748	2,664	71.1	1,084	28.9
St. Lucie	707	39.1	1,102	60.9	1,659	1,211	73.0	448	27.0
Santa Rosa	1,324	43.1	1,749	56.9	1,642	1,429	87.0	213	13.0
Sarasota	968	35.8	1,735	64.2	2,616	1,558	59.6	1,058	40.4
Seminole	1,351	45.5	1,620	54.5	2,788	1,993	71.5	795	28.5
Sumter	848	41.2	1,212	58.8	1,756	1,105	62.9	651	37.1
Suwannee	929	29.4	2,236	70.6	1,898	1,803	95.0	95	5.0
Taylor	626	43.0	830	57.0	1,052	956	90.9	96	9.1
Union	345	34.5	656	65.5	658	632	96.0	26	4.0
Volusia	4,281	51.4	4,045	48.6	8,627	5,152	59.7	3,475	40.3
Wakulla	541	42.6	730	57.4	577	564	97.7	13	2.3
Walton	1,474	50.5	1,445	49.5	2,067	1,911	92.5	156	7.5
Washington	1,102	42.2	1,509	57.8	1,463	1,313	89.7	150	10.3
Total	100,454	42.0	138,534	58.0	224,449	153,816	68.5	70,633	31.5

U. S. SENATOR - 1926
DEMOCRATIC PRIMARY

GENERAL ELECTION

County	J. Carter First Choice Number	J. Carter First Choice Pct.	J. Carter Second Choice	D. Fletcher First Choice Number	D. Fletcher First Choice Pct.	D. Fletcher Second Choice	J. VanValzah First Choice Number	J. VanValzah First Choice Pct.	Total	D. Fletcher Democratic Number	D. Fletcher Democratic Pct.
Alachua	623	30.1	14	1,390	67.1	20	58	2.8	1,174	928	79.0
Baker	404	77.2	15	83	15.9	3	36	6.9	179	155	86.6
Bay	419	27.8	5	1,044	69.4	6	42	2.8	1,276	1,119	87.7
Bradford	309	48.7	5	297	46.8	1	29	4.5	399	360	90.2
Brevard	501	42.4	0	604	51.1	0	76	6.5	1,376	940	68.3
Broward	260	28.6	0	625	68.8	2	23	2.6	653	387	59.3
Calhoun	745	68.5	6	319	29.3	0	24	2.2	302	268	88.7
Charlotte	119	20.3	0	451	77.1	0	15	2.6	369	314	85.1
Citrus	293	37.7	9	458	58.9	2	26	3.4	477	395	82.8
Clay	465	57.7	7	312	38.7	10	29	3.6	429	369	86.0
Collier	13	3.2	0	390	94.9	0	8	1.9	192	172	89.6
Columbia	363	34.8	12	650	62.3	17	31	2.9	497	470	94.6
Dade	2,144	27.7	23	5,532	71.3	25	78	1.0	3,636	2,954	81.2
DeSoto	286	29.0	19	643	65.2	6	57	5.8	368	297	80.7
Dixie	260	45.4	1	304	53.1	1	9	1.5	403	327	81.1
Duval	3,656	34.2	60	6,823	63.8	43	211	2.0	4,368	3,878	88.8
Escambia	1,899	39.1	14	2,858	58.8	22	100	2.1	1,195	988	82.7
Flagler	141	39.1	0	201	55.7	0	19	5.2	197	156	79.2
Franklin	151	22.8	5	494	74.5	3	18	2.7	137	134	97.8
Gadsden	367	31.5	0	779	66.8	8	20	1.7	361	345	95.6
Gilchrist	543	64.0	0	285	33.6	0	20	2.4	271	257	94.8
Glades	162	31.8	1	303	59.4	6	45	8.8	160	115	71.9
Gulf	187	34.9	13	320	59.7	2	29	5.4	371	318	85.7
Hamilton	352	39.0	19	421	46.7	8	129	14.3	322	282	87.6
Hardee	511	38.1	2	746	55.6	17	84	6.3	485	379	78.1
Hendry	118	37.0	0	191	59.9	0	10	3.1	252	202	80.2
Hernando	210	31.3	6	409	61.0	7	51	7.7	440	371	84.3
Highlands	352	40.6	14	467	53.8	13	49	5.6	423	317	74.9
Hillsborough	2,816	39.4	62	4,112	57.5	68	221	3.1	4,114	3,516	85.5
Holmes	636	48.6	22	547	41.8	24	126	9.6	438	376	85.8
Indian River	772	59.8	10	475	36.8	8	45	3.4	594	496	83.5
Jackson	1,057	34.7	24	1,873	61.5	16	118	3.8	915	854	93.3
Jefferson	424	37.2	27	665	58.4	4	50	4.4	370	354	95.7
Lafayette	406	66.9	10	159	26.2	5	42	6.9	202	191	94.6
Lake	272	22.8	15	860	72.1	12	60	5.1	1,486	1,080	72.7
Lee	261	24.5	10	763	71.7	10	40	3.8	1,044	669	64.1
Leon	505	35.3	14	883	61.7	12	43	3.0	699	661	94.6
Levy	428	44.0	3	531	54.6	1	13	1.4	473	407	86.0
Liberty	276	53.9	10	205	40.0	6	31	6.1	168	158	94.0
Madison	234	33.2	9	441	62.6	3	30	4.2	421	380	90.3
Manatee	797	43.9	0	1,001	55.1	0	19	1.0	1,611	1,364	84.7
Marion	499	25.7	23	1,343	69.2	13	99	5.1	1,183	1,063	89.8
Martin	392	53.1	4	320	43.4	3	26	3.5	891	420	47.1
Monroe	436	19.8	19	1,619	73.5	14	149	6.7	1,694	1,278	75.4
Nassau	376	49.4	21	307	40.3	12	78	10.3	392	368	93.9
Okaloosa	656	58.6	12	410	36.6	1	53	4.8	389	298	76.6
Okeechobee	245	34.8	3	451	64.1	0	8	1.1	444	345	77.7
Orange	724	32.6	35	1,444	64.9	20	55	2.5	1,934	1,197	61.9
Osceola	345	29.9	9	765	66.3	11	43	3.8	1,706	1,246	73.0
Palm Beach	664	30.6	18	1,396	64.5	25	106	4.9	3,623	2,137	59.0
Pasco	596	38.2	19	847	54.3	13	118	7.5	928	685	73.8
Pinellas	629	26.3	23	1,651	69.0	69	112	4.7	5,113	3,227	63.1
Polk	1,380	34.4	26	2,533	63.2	22	94	2.4	3,133	2,332	74.4
Putnam	450	31.4	8	947	65.9	9	39	2.7	921	814	88.4
St. Johns	549	28.8	5	1,320	69.3	12	36	1.9	1,079	858	79.5
St. Lucie	166	21.3	8	570	73.2	11	43	5.5	676	590	87.3
Santa Rosa	664	42.9	21	763	49.3	19	120	7.8	465	443	95.3
Sarasota	233	26.7	2	627	72.0	7	11	1.3	1,842	1,352	73.4
Seminole	630	39.9	31	907	57.5	0	40	2.6	871	645	74.1
Sumter	475	43.6	25	530	48.6	26	85	7.8	447	341	76.3
Suwannee	759	53.5	11	609	42.9	3	50	3.6	541	509	94.1
Taylor	500	47.5	23	458	43.5	4	95	9.0	411	351	85.4
Union	219	43.9	3	267	53.5	0	13	2.6	213	192	90.1
Volusia	1,622	41.3	98	1,884	48.0	103	418	10.7	2,000	1,431	71.5
Wakulla	427	46.7	3	466	50.9	5	22	2.4	205	194	94.6
Walton	406	29.1	3	912	65.5	9	75	5.4	777	660	84.9
Washington	364	38.8	13	500	53.3	10	74	7.9	443	375	84.7
Total	39,143	36.5	932	63,760	59.5	812	4,226	4.0	65,568	51,054	77.9

U.S. SENATOR - 1926
GENERAL ELECTION - CONTD

U. S. SENATOR - 1922
DEMOCRATIC PRIMARY GENERAL ELECTION

County	W. O'Neal Republican Number	Pct.	J. Lindsay Del. Con. Rep. Number	Pct.	A. Gilchrist Number	Pct.	P. Trammell Number	Pct.	Total	P. Trammell Democratic Number	Pct.	W. Lawson Ind. Rep. Number	Pct.
Alachua	217	18.5	29	2.5	758	31.7	1,636	68.3	1,208	1,137	94.1	71	5.9
Baker	11	6.1	13	7.3	145	35.1	268	64.9	227	227	100.0	0	0.0
Bay	122	9.6	35	2.7	534	43.3	698	56.7	470	418	88.9	52	11.1
Bradford	23	5.8	16	4.0	224	30.5	510	69.5	360	332	92.2	28	7.8
Brevard	201	14.6	235	17.1	257	28.3	652	71.7	623	566	90.9	57	9.1
Broward	74	11.3	192	29.4	155	27.1	416	72.9	418	304	72.7	114	27.3
Calhoun	21	7.0	13	4.3	305	35.8	548	64.2	292	279	95.5	13	4.5
Charlotte	26	7.0	29	7.9	424	54.6	353	45.4	404	371	91.8	33	8.2
Citrus	66	13.8	16	3.4	223	34.5	424	65.5	324	298	92.0	26	8.0
Clay	36	8.4	24	5.6	231	29.9	542	70.1	393	353	89.8	40	10.2
Collier	1	0.5	19	9.9									
Columbia	18	3.6	9	1.8	354	25.4	1,039	74.6	884	828	93.7	56	6.3
Dade	355	9.8	327	9.0	1,252	31.8	2,679	68.2	4,336	3,535	81.5	801	18.5
DeSoto	47	12.8	24	6.5	405	49.2	418	50.8	397	374	94.2	23	5.8
Dixie	49	12.2	27	6.7	146	29.4	351	70.6	402	378	94.0	24	6.0
Duval	207	4.7	283	6.5	3,784	38.6	6,031	61.4	3,029	2,779	91.7	250	8.3
Escambia	52	4.3	155	13.0	2,190	43.0	2,907	57.0	1,237	1,121	90.6	116	9.4
Flagler	27	13.7	14	7.1	28	11.2	223	88.8	353	293	83.0	60	17.0
Franklin	3	2.2	0	0.0	200	47.3	223	52.7	139	128	92.1	11	7.9
Gadsden	5	1.4	11	3.0	381	40.2	567	59.8	456	444	97.4	12	2.6
Gilchrist	9	3.3	5	1.9									
Glades	24	15.0	21	13.1	238	43.9	304	56.1	314	277	88.2	37	11.8
Gulf	11	3.0	42	11.3									
Hamilton	24	7.4	16	5.0	365	35.2	672	64.8	531	452	85.1	79	14.9
Hardee	68	14.0	38	7.9	872	41.9	1,207	58.1	990	892	90.1	98	9.9
Hendry	27	10.7	23	9.1									
Hernando	30	6.8	39	8.9	131	23.2	434	76.8	226	211	93.4	15	6.6
Highlands	47	11.1	59	14.0	409	46.1	478	53.9	858	741	86.4	117	13.6
Hillsborough	279	6.8	319	7.7	1,570	26.6	4,323	73.4	3,425	3,100	90.5	325	9.5
Holmes	36	8.2	26	6.0	563	39.8	851	60.2	786	714	90.8	72	9.2
Indian River	46	7.7	52	8.8									
Jackson	45	4.9	16	1.8	1,081	36.5	1,878	63.5	1,034	996	96.3	38	3.7
Jefferson	9	2.4	7	1.9	268	33.2	540	66.8	360	345	95.8	15	4.2
Lafayette	8	3.9	3	1.5	208	36.2	366	63.8	169	165	97.6	4	2.4
Lake	340	22.9	66	4.4	297	26.5	824	73.5	990	847	85.6	143	14.4
Lee	97	9.3	278	26.6	418	30.4	957	69.6	1,218	1,113	91.4	105	8.6
Leon	29	4.1	9	1.3	346	31.7	746	68.3	649	628	96.8	21	3.2
Levy	31	6.6	35	7.4	346	40.6	507	59.4	425	384	90.4	41	9.6
Liberty	9	5.4	1	0.6	180	39.4	277	60.6	176	163	92.6	13	7.4
Madison	29	6.9	12	2.8	353	33.7	696	66.3	350	338	96.6	12	3.4
Manatee	211	13.1	36	2.2	205	23.0	685	77.0	727	647	89.0	80	11.0
Marion	99	8.4	21	1.8	424	31.3	930	68.7	1,115	984	88.3	131	11.7
Martin	34	3.8	437	49.1									
Monroe	57	3.4	359	21.2	412	24.8	1,246	75.2	478	416	87.0	62	13.0
Nassau	16	4.1	8	2.0	224	28.5	562	71.5	330	309	93.6	21	6.4
Okaloosa	78	20.1	13	3.3	555	45.3	669	54.7	478	458	95.8	20	4.2
Okeechobee	59	13.3	40	9.0	77	20.3	302	79.7	171	155	90.6	16	9.4
Orange	401	20.7	336	17.4	321	18.5	1,413	81.5	1,540	1,238	80.4	302	19.6
Osceola	348	20.4	112	6.6	331	30.0	771	70.0	1,236	898	72.7	338	27.3
Palm Beach	180	5.0	1,306	36.0	479	33.1	967	66.9	1,984	1,682	84.8	302	15.2
Pasco	190	20.5	53	5.7	375	31.9	800	68.1	726	665	91.6	61	8.4
Pinellas	266	5.2	1,620	31.7	387	23.2	1,278	76.8	3,366	2,589	76.9	777	23.1
Polk	168	5.4	633	20.2	557	16.8	2,768	83.2	2,309	2,125	92.0	184	8.0
Putnam	67	7.3	40	4.3	338	27.6	887	72.4	794	699	88.0	95	12.0
St. Johns	118	10.9	103	9.6	629	40.2	937	59.8	690	591	85.7	99	14.3
St. Lucie	29	4.3	57	8.4	244	24.6	748	75.4	1,192	984	82.6	208	17.4
Santa Rosa	15	3.2	7	1.5	347	25.6	1,006	74.4	585	564	96.4	21	3.6
Sarasota	358	19.4	132	7.2	247	33.9	482	66.1	387	357	92.2	30	7.8
Seminole	124	14.2	102	11.7	242	22.1	852	77.9	614	538	87.6	76	12.4
Sumter	13	2.9	93	20.8	276	42.3	377	57.7	419	409	97.6	10	2.4
Suwannee	26	4.8	6	1.1	527	37.3	887	62.7	473	435	92.0	38	8.0
Taylor	30	7.3	30	7.3	211	21.7	763	78.3	422	380	90.0	42	10.0
Union	7	3.3	14	6.6	202	27.0	545	73.0	192	185	96.4	7	3.6
Volusia	369	18.5	200	10.0	955	30.0	2,224	70.0	1,674	1,530	91.4	144	8.6
Wakulla	5	2.5	6	2.9	414	53.1	366	46.9	512	494	96.5	18	3.5
Walton	60	7.7	57	7.4	439	39.5	672	60.5	501	469	93.6	32	6.4
Washington	46	10.4	22	4.9	468	46.0	550	54.0	413	375	90.8	38	9.2
Total	6,133	9.4	8,381	12.7	29,527	33.3	59,232	66.7	51,781	45,707	88.3	6,074	11.7

U. S. SENATOR - 1920

	DEMOCRATIC PRIMARY				GENERAL ELECTION								
	S. Catts		D. Fletcher			D. Fletcher Democratic		J. Cheney Republican		G. Klock Rep., White		M. Martin Socialist	
County	Number	Pct.	Number	Pct.	Total	Number	Pct.	Number	Pct.	Number	Pct.	Number	Pct.
Alachua	721	32.0	1,533	68.0	4,114	3,256	79.1	805	19.6	24	0.6	29	0.7
Baker	211	37.1	358	62.9	451	372	82.5	52	11.5	10	2.2	17	3.8
Bay	273	25.1	813	74.9	1,263	1,017	80.5	27	2.2	177	14.0	42	3.3
Bradford	348	23.5	1,131	76.5	1,456	1,254	86.1	164	11.3	27	1.8	11	0.8
Brevard	152	16.5	768	83.5	1,451	997	68.7	384	26.5	34	2.3	36	2.5
Broward	112	23.1	372	76.9	812	462	56.9	270	33.3	23	2.8	57	7.0
Calhoun	355	35.5	645	64.5	1,025	840	82.0	76	7.4	75	7.3	34	3.3
Charlotte													
Citrus	206	29.0	504	71.0	609	537	88.2	43	7.0	23	3.8	6	1.0
Clay	219	36.6	380	63.4	857	612	71.4	221	25.8	14	1.6	10	1.2
Collier													
Columbia	441	32.2	927	67.8	1,409	1,249	88.6	112	8.0	28	2.0	20	1.4
Dade	1,087	28.2	2,765	71.8	7,449	4,974	66.8	2,217	29.8	64	0.8	194	2.6
DeSoto	1,036	30.8	2,327	69.2	3,536	2,763	78.1	488	13.8	88	2.5	197	5.6
Dixie													
Duval	2,612	27.0	7,062	73.0	19,808	15,591	78.7	3,409	17.2	553	2.8	255	1.3
Escambia	1,176	28.7	2,924	71.3	4,466	3,564	79.8	592	13.2	101	2.3	209	4.7
Flagler	78	24.5	240	75.5	351	263	74.9	21	6.0	14	4.0	53	15.1
Franklin	80	18.2	360	81.8	716	554	77.4	143	19.9	7	1.0	12	1.7
Gadsden	339	28.6	847	71.4	1,901	1,874	98.6	8	0.4	7	0.4	12	0.6
Gilchrist													
Glades													
Gulf													
Hamilton	342	36.3	599	63.7	798	692	86.7	64	8.0	28	3.5	14	1.8
Hardee													
Hendry													
Hernando	163	27.1	438	72.9	750	656	87.5	66	8.8	10	1.3	18	2.4
Highlands													
Hillsborough	2,213	32.4	4,611	67.6	13,489	8,216	60.9	4,452	33.0	249	1.9	572	4.2
Holmes	867	51.0	832	49.0	1,567	1,064	67.9	375	23.9	57	3.7	71	4.5
Indian River													
Jackson	1,514	48.3	1,620	51.7	2,780	2,473	89.0	218	7.8	41	1.5	48	1.7
Jefferson	143	17.7	665	82.3	838	717	85.6	105	12.5	9	1.1	7	0.8
Lafayette	222	22.9	746	77.1	687	640	93.2	32	4.6	8	1.2	7	1.0
Lake	160	14.4	953	85.6	2,329	1,764	75.7	504	21.6	34	1.5	27	1.2
Lee	295	27.1	795	72.9	1,558	1,100	70.6	414	26.6	8	0.5	36	2.3
Leon	305	26.8	834	73.2	1,653	1,346	81.4	257	15.6	17	1.0	33	2.0
Levy	255	25.0	767	75.0	1,098	887	80.8	162	14.8	39	3.5	10	0.9
Liberty	108	21.7	390	78.3	451	437	96.9	5	1.1	3	0.7	6	1.3
Madison	189	16.7	942	83.3	1,021	999	97.8	10	1.0	6	0.6	6	0.6
Manatee	263	15.8	1,397	84.2	2,537	2,003	79.0	471	18.6	19	0.7	44	1.7
Marion	312	17.1	1,514	82.9	3,334	2,550	76.5	689	20.7	47	1.4	48	1.4
Martin													
Monroe	285	21.3	1,055	78.7	1,711	1,297	75.8	294	17.2	28	1.6	92	5.4
Nassau	204	27.6	534	72.4	935	817	87.4	96	10.2	10	1.1	12	1.3
Okaloosa	512	50.3	506	49.7	855	702	82.1	128	15.0	7	0.8	18	2.1
Okeechobee	102	28.3	258	71.7	347	304	87.6	21	6.1	8	2.3	14	4.0
Orange	323	21.6	1,172	78.4	3,542	2,060	58.2	1,403	39.6	23	0.6	56	1.6
Osceola	237	24.0	752	76.0	1,720	869	50.5	807	46.9	13	0.8	31	1.8
Palm Beach	363	22.6	1,241	77.4	3,309	1,942	58.7	1,219	36.8	42	1.3	106	3.2
Pasco	327	29.6	779	70.4	1,735	1,294	74.6	332	19.1	36	2.1	73	4.2
Pinellas	240	12.3	1,717	87.7	5,000	3,325	66.5	1,514	30.3	52	1.0	109	2.2
Polk	1,011	30.4	2,311	69.6	5,314	4,170	78.5	643	12.1	177	3.3	324	6.1
Putnam	339	27.4	898	72.6	2,637	1,793	68.0	769	29.2	17	0.6	58	2.2
St. Johns	318	21.1	1,192	78.9	2,739	1,976	72.1	673	24.6	37	1.4	53	1.9
St. Lucie	171	19.2	721	80.8	1,704	1,235	72.5	410	24.0	17	1.0	42	2.5
Santa Rosa	503	34.4	961	65.6	1,070	955	89.2	82	7.7	15	1.4	18	1.7
Sarasota													
Seminole	243	23.6	786	76.4	2,140	1,516	70.8	535	25.0	31	1.5	58	2.7
Sumter	235	22.7	801	77.3	1,033	902	87.3	97	9.4	19	1.8	15	1.5
Suwannee	501	26.3	1,402	73.7	1,841	1,565	85.0	186	10.1	17	0.9	73	4.0
Taylor	321	29.2	779	70.8	645	573	88.8	50	7.8	16	2.5	6	0.9
Union													
Volusia	454	20.1	1,810	79.9	4,857	3,183	65.5	1,156	23.8	410	8.5	108	2.2
Wakulla	280	43.8	359	56.2	593	519	87.5	69	11.6	1	0.2	4	0.7
Walton	509	41.6	716	58.4	1,867	1,437	77.0	368	19.7	19	1.0	43	2.3
Washington	732	59.7	495	40.3	1,102	809	73.4	206	18.7	16	1.5	71	6.4
Total	25,007	28.6	62,304	71.4	133,260	98,966*	74.3	27,914*	21.0	2,855*	2.1	3,525	2.6

VOTE FOR GOVERNOR

1920 - 1960

DEMOCRATIC PRIMARY AND GENERAL ELECTIONS

GOVERNOR - 1960
DEMOCRATIC PRIMARY — SECOND PRIMARY

County	Democratic Regis.	Pct. Vote	F. Bryant	H. Burns	D. Carlton, Jr.	J. McCarty	Other	F. Bryant Number	F. Bryant Pct.	D. Carlton Number	D. Carlton Pct.
Alachua	19,035	83.0	4,735	2,268	2,032	2,941	3,824	9,891	64.9	5,352	35.1
Baker	4,398	64.3	533	1,073	304	274	642	1,358	75.1	451	24.9
Bay	20,999	70.1	2,188	661	2,085	1,324	8,471	10,611	72.6	4,001	27.4
Bradford	5,257	79.5	1,419	1,044	394	604	719	3,402	79.8	863	20.2
Brevard	23,340	63.4	2,891	2,278	2,608	4,319	2,708	7,407	55.0	6,060	45.0
Broward	77,649	52.2	4,016	2,028	6,254	7,082	21,154	15,450	35.3	28,360	64.7
Calhoun	4,650	71.5	714	561	319	349	1,380	2,440	83.1	496	16.9
Charlotte	4,107	80.9	597	878	870	506	473	1,450	45.3	1,751	54.7
Citrus	4,508	79.3	1,289	625	313	823	527	2,254	73.6	808	26.4
Clay	6,639	69.5	994	1,729	594	496	803	3,008	72.0	1,167	28.0
Collier	4,783	68.0	900	325	1,035	429	564	1,542	51.6	1,447	48.4
Columbia	8,626	81.3	2,068	2,074	755	696	1,422	4,725	74.2	1,646	25.8
Dade	302,100	50.8	18,530	21,234	38,941	35,823	38,890	59,045	34.5	112,191	65.5
DeSoto	4,419	79.0	710	273	1,720	480	306	1,468	44.0	1,866	56.0
Dixie	2,552	84.1	713	245	368	368	451	1,647	81.1	383	18.9
Duval	130,061	73.4	16,227	42,786	14,265	6,059	16,185	58,957	66.3	29,901	33.7
Escambia	56,036	74.6	11,725	5,104	6,267	4,282	14,409	28,385	69.7	12,333	30.3
Flagler	1,654	86.0	260	569	220	211	162	726	61.8	448	38.2
Franklin	3,595	77.6	590	488	317	401	992	1,983	77.0	591	23.0
Gadsden	7,089	60.5	1,461	272	563	721	1,273	3,383	83.6	663	16.4
Gilchrist	1,761	83.1	524	191	143	290	315	1,099	85.6	185	14.4
Glades	1,164	78.3	145	41	324	265	136	389	48.3	416	51.7
Gulf	4,006	85.4	559	193	660	357	1,654	2,786	76.9	838	23.1
Hamilton	3,172	81.2	749	551	333	288	656	1,766	78.7	478	21.3
Hardee	5,259	81.0	404	252	3,161	233	209	944	23.6	3,058	76.4
Hendry	4,457	60.0	693	235	764	419	565	1,634	61.6	1,018	38.4
Hernando	4,344	75.8	1,300	499	492	386	615	2,037	69.1	912	30.9
Highlands	10,015	66.1	1,315	623	2,843	901	941	2,603	41.8	3,631	58.2
Hillsborough	123,726	61.7	16,653	16,177	24,526	8,521	10,469	37,633	49.0	39,109	51.0
Holmes	6,296	84.2	119	88	248	90	4,759	4,163	90.8	422	9.2
Indian River	6,970	73.6	1,043	563	1,147	1,921	453	2,392	53.1	2,109	46.9
Jackson	14,325	70.3	1,943	1,482	1,582	1,094	3,969	8,140	74.4	2,802	25.6
Jefferson	2,479	85.8	428	137	161	550	851	1,600	80.9	378	19.1
Lafayette	1,986	77.6	469	339	105	298	331	1,443	91.4	135	8.6
Lake	20,925	59.3	5,205	1,314	1,563	1,812	2,508	8,832	73.3	3,210	26.7
Lee	18,073	57.3	1,914	1,969	1,869	1,381	3,230	5,746	54.1	4,874	45.9
Leon	22,243	81.0	4,110	806	4,416	2,092	6,523	10,466	58.4	7,464	41.6
Levy	4,042	84.9	1,671	391	288	583	500	2,753	82.7	574	17.3
Liberty	1,941	83.3	448	142	168	251	607	1,284	80.1	318	19.9
Madison	5,178	76.9	1,448	398	347	365	1,424	3,006	82.4	641	17.6
Manatee	19,718	74.5	5,259	2,688	3,738	1,153	1,853	8,145	55.3	6,587	44.7
Marion	17,582	70.1	7,678	884	1,315	771	1,671	9,296	74.8	3,137	25.2
Martin	5,302	91.6	644	1,257	761	1,373	819	2,167	54.3	1,826	45.7
Monroe	14,392	58.9	1,907	1,886	2,181	1,264	1,239	3,563	41.6	4,999	58.4
Nassau	7,100	68.6	1,377	1,756	503	435	799	3,531	72.4	1,349	27.6
Okaloosa	19,859	51.3	1,992	1,896	1,291	1,445	3,556	8,117	75.4	2,643	24.6
Okeechobee	2,941	69.9	445	181	442	662	327	1,194	58.9	833	41.1
Orange	55,382	68.6	11,738	3,968	7,473	7,734	7,076	20,024	59.1	13,834	40.9
Osceola	7,434	64.8	1,453	583	719	1,303	757	2,982	64.8	1,623	35.2
Palm Beach	68,457	56.2	2,664	1,831	3,992	4,449	25,507	20,368	56.6	15,619	43.4
Pasco	12,578	63.9	2,366	1,463	1,583	1,410	1,212	4,685	62.0	2,874	38.0
Pinellas	84,173	53.2	10,382	8,599	9,416	5,554	10,856	21,815	48.5	23,131	51.5
Polk	60,810	66.3	9,124	5,257	12,571	7,027	6,353	22,367	54.3	18,847	45.7
Putnam	9,845	75.7	2,188	2,165	634	1,248	1,216	5,271	76.5	1,622	23.5
St. Johns	10,805	76.0	1,442	3,631	1,507	696	932	5,269	68.4	2,430	31.6
St. Lucie	13,492	66.0	894	504	1,094	5,772	643	3,803	49.2	3,932	50.8
Santa Rosa	11,142	72.3	2,014	1,087	1,240	954	2,756	6,396	75.4	2,089	24.6
Sarasota	12,947	58.4	1,442	1,799	2,443	962	914	3,369	45.2	4,087	54.8
Seminole	12,906	67.6	2,547	1,213	1,774	1,839	1,354	5,273	64.7	2,880	35.3
Sumter	5,235	71.1	1,984	461	437	437	403	2,785	80.0	697	20.0
Suwannee	6,453	79.8	1,563	948	529	602	1,505	3,878	83.3	778	16.7
Taylor	5,340	79.8	1,119	735	300	463	1,644	3,712	90.2	402	9.8
Union	1,754	92.9	486	417	183	298	245	1,268	86.7	194	13.3
Volusia	44,385	68.2	5,399	6,934	3,469	5,606	8,850	14,088	51.5	13,241	48.5
Wakulla	2,692	76.8	316	276	274	181	1,020	1,598	75.7	512	24.3
Walton	8,068	83.1	1,075	692	542	684	3,714	4,725	75.9	1,501	24.1
Washington	6,804	61.4	309	335	453	143	2,939	3,220	75.7	1,035	24.3
Total	1,481,455	63.3	193,507	166,352	186,228	144,750	246,230	512,757	55.2	416,052	44.8

GOVERNOR - 1960
GENERAL ELECTION

County	Voters Registered Democratic	Voters Registered Republican	Voters Registered Other	Voting Number	Voting Pct.	F. Bryant Democratic Number	F. Bryant Democratic Pct.	G. Petersen Republican Number	G. Petersen Republican Pct.
Alachua	22,290	1,574	261	17,685	73.3	12,545	70.9	5,140	29.1
Baker	4,452	5	0	1,710	38.4	1,634	95.6	76	4.4
Bay	22,602	520	64	13,940	60.1	12,142	87.1	1,798	12.9
Bradford	5,374	41	0	3,329	61.5	3,003	90.2	326	9.8
Brevard	29,498	8,375	1,084	27,265	70.0	13,543	49.7	13,722	50.3
Broward	91,703	43,933	3,557	110,257	79.2	53,812	48.8	56,445	51.2
Calhoun	4,978	8	16	1,992	39.8	1,912	96.0	80	4.0
Charlotte	4,835	1,154	23	4,462	74.2	2,492	55.8	1,970	44.2
Citrus	4,849	315	42	3,326	63.9	2,426	72.9	900	27.1
Clay	7,165	358	17	4,571	60.6	3,420	74.8	1,151	25.2
Collier	5,000	1,124	31	4,068	66.1	2,523	62.0	1,545	38.0
Columbia	8,678	131	37	5,478	61.9	4,992	91.0	486	9.0
Dade	348,776	55,299	3,813	289,377	70.9	165,002	57.0	124,375	43.0
DeSoto	4,592	299	1	3,096	63.3	2,457	79.4	639	20.6
Dixie	2,591	9	4	1,335	51.3	1,270	95.1	65	4.9
Duval	148,716	10,130	1,151	115,885	72.4	87,003	75.1	28,882	24.9
Escambia	60,739	1,934	350	39,867	63.3	33,447	83.9	6,420	16.1
Flagler	1,738	41	3	1,283	72.0	1,044	81.4	239	18.6
Franklin	3,761	87	8	2,083	54.0	1,811	86.9	272	13.1
Gadsden	7,304	148	31	4,003	53.5	3,818	95.4	185	4.6
Gilchrist	1,746	9	1	1,087	61.9	1,051	96.7	36	3.3
Glades	1,172	6	0	652	55.3	543	83.3	109	16.7
Gulf	4,042	52	1	2,605	63.6	2,494	95.7	111	4.3
Hamilton	3,213	48	0	2,096	64.3	1,727	82.4	369	17.6
Hardee	5,365	153	17	3,275	59.2	2,483	75.8	792	24.2
Hendry	3,533	39	4	2,088	58.4	1,803	86.4	285	13.6
Hernando	4,728	307	9	3,534	70.1	2,617	74.0	917	26.0
Highlands	10,469	989	27	6,827	59.4	4,209	61.7	2,618	38.3
Hillsborough	134,995	14,473	801	100,510	66.9	70,790	70.4	29,720	29.6
Holmes	6,704	15	9	2,583	38.4	2,409	93.3	174	6.7
Indian River	7,973	2,126	188	7,065	68.7	3,842	54.4	3,223	45.6
Jackson	14,677	182	50	7,623	51.1	7,036	92.3	587	7.7
Jefferson	2,507	37	4	1,557	41.4	1,485	95.4	72	4.6
Lafayette	1,989	6	2	1,106	55.4	1,065	96.3	41	3.7
Lake	20,635	3,289	5	16,816	70.3	8,853	52.6	7,963	47.4
Lee	19,420	3,597	143	14,865	64.2	8,911	59.9	5,954	40.1
Leon	25,154	985	35	17,117	65.4	13,764	80.4	3,353	19.6
Levy	4,119	90	13	2,891	68.5	2,670	92.4	221	7.6
Liberty	1,943	5	1	1,029	52.8	981	95.3	48	4.7
Madison	5,262	62	0	2,906	54.6	2,760	95.0	146	5.0
Manatee	22,327	8,492	542	23,984	76.5	11,796	49.2	12,188	50.8
Marion	18,423	826	61	12,959	67.1	10,191	78.6	2,768	21.4
Martin	6,961	933	6	5,865	74.2	3,248	55.4	2,617	44.6
Monroe	15,407	516	104	8,806	54.9	6,788	77.0	2,018	23.0
Nassau	6,959	83	4	4,304	61.1	3,790	88.0	514	12.0
Okaloosa	21,255	718	160	11,079	50.1	9,248	83.5	1,831	16.5
Okeechobee	3,077	31	0	1,565	50.4	1,386	88.6	179	11.4
Orange	64,798	17,563	995	65,061	78.1	27,407	42.1	37,654	57.9
Osceola	7,788	1,677	135	6,565	68.4	3,053	46.5	3,512	53.5
Palm Beach	77,495	22,729	1,120	70,296	69.4	33,728	48.0	36,568	52.0
Pasco	14,705	3,051	90	12,004	67.3	6,722	56.0	5,282	44.0
Pinellas	97,269	86,798	4,998	150,560	79.6	62,827	41.7	87,733	58.3
Polk	65,458	8,840	530	50,030	66.9	32,250	64.5	17,780	35.5
Putnam	10,905	496	20	7,765	68.0	6,247	80.5	1,518	19.5
St. Johns	11,566	887	52	8,748	70.0	6,672	76.3	2,076	23.7
St. Lucie	14,397	1,988	131	10,918	66.1	6,724	61.6	4,194	38.4
Santa Rosa	11,311	364	96	6,726	57.1	5,851	87.0	875	13.0
Sarasota	16,315	16,230	545	27,283	82.5	10,698	39.2	16,585	60.8
Seminole	14,579	2,245	272	12,807	74.9	6,684	52.2	6,123	47.8
Sumter	5,561	171	15	3,162	55.0	2,779	87.9	383	12.1
Suwannee	6,640	48	10	4,199	62.7	3,927	93.5	272	6.5
Taylor	5,121	27	6	2,920	56.7	2,797	95.8	123	4.2
Union	1,843	4	0	1,232	66.7	1,180	95.8	52	4.2
Volusia	48,898	11,506	505	48,625	79.8	23,839	49.0	24,786	51.0
Wakulla	2,692	27	7	1,377	50.5	1,304	94.7	73	5.3
Walton	8,147	88	9	4,323	52.4	3,914	90.5	409	9.5
Washington	6,839	47	7	2,936	42.6	2,568	87.5	368	12.5
Total	1,656,023	338,340	22,223	1,419,343	70.4	849,407	59.8	569,936	40.2

GOVERNOR - 1956
DEMOCRATIC PRIMARY

County	Democratic Regis.	Pct. Vote	F. Bryant Number	F. Bryant Pct.	L. Collins Number	L. Collins Pct.	S. Lowry Number	S. Lowry Pct.	Other Number	Other Pct.
Alachua	25,319	51.7	3,359	25.7	5,272	40.3	2,504	19.1	1,955	14.9
Baker	3,659	76.8	494	17.6	435	15.5	1,173	41.7	708	25.2
Bay	18,102	82.4	2,066	13.9	5,166	34.6	3,632	24.3	4,061	27.2
Bradford	5,377	78.8	1,179	27.8	794	18.7	1,452	34.3	814	19.2
Brevard	16,013	52.6	1,591	18.9	5,034	59.7	1,269	15.0	536	6.4
Broward	50,722	60.3	1,731	5.6	23,858	78.0	2,994	9.8	2,017	6.6
Calhoun	4,807	69.4	95	2.8	334	10.0	461	13.8	2,448	73.4
Charlotte	3,339	72.8	220	9.1	1,366	56.2	540	22.2	305	12.5
Citrus	4,529	71.6	353	10.9	1,295	40.0	895	27.6	698	21.5
Clay	7,921	62.3	853	17.3	1,546	31.3	1,546	31.3	993	20.1
Collier	4,889	72.1	293	8.3	1,981	56.2	875	24.8	377	10.7
Columbia	10,036	67.8	1,504	22.1	1,769	26.0	2,413	35.5	1,115	16.4
Dade	265,904	58.8	7,916	5.1	112,858	72.1	18,696	11.9	17,007	10.9
DeSoto	4,351	68.4	380	12.8	1,039	34.9	1,289	43.3	269	9.0
Dixie	2,340	78.8	174	9.4	335	18.2	974	52.8	361	19.6
Duval	112,910	73.9	16,996	20.4	31,761	38.1	16,391	19.6	18,269	21.9
Escambia	53,131	66.2	6,702	19.1	16,785	47.7	8,117	23.1	3,571	10.1
Flagler	1,416	90.9	274	21.3	346	26.9	500	38.8	167	13.0
Franklin	3,063	82.6	169	6.7	832	32.9	1,002	39.6	526	20.8
Gadsden	6,361	67.5	777	18.1	1,171	27.3	920	21.4	1,425	33.2
Gilchrist	1,536	84.0	198	15.3	169	13.1	662	51.3	262	20.3
Glades	1,091	83.9	66	7.2	408	44.6	383	41.9	58	6.3
Gulf	3,583	87.2	173	5.5	880	28.2	1,177	37.7	893	28.6
Hamilton	4,066	64.7	544	20.7	438	16.6	1,170	44.5	479	18.2
Hardee	7,278	56.5	460	11.2	1,442	35.0	1,629	39.6	582	14.2
Hendry	3,681	77.8	176	6.1	1,306	45.6	1,239	43.3	143	5.0
Hernando	4,326	74.2	199	6.2	810	25.2	915	28.5	1,287	40.1
Highlands	8,756	59.3	463	8.9	3,008	58.0	1,287	24.8	433	8.3
Hillsborough	95,346	65.0	5,425	8.8	35,615	57.4	14,426	23.3	6,509	10.5
Holmes	6,475	84.1	389	7.1	700	12.9	2,924	53.7	1,431	26.3
Indian River	5,326	80.2	481	11.3	2,305	54.0	463	10.8	1,022	23.9
Jackson	18,744	55.4	681	6.6	2,470	23.8	3,347	32.2	3,877	37.4
Jefferson	3,222	76.4	328	13.3	578	23.5	1,031	41.9	523	21.3
Lafayette	1,753	96.5	217	12.8	194	11.5	935	55.3	345	20.4
Lake	15,244	86.2	3,329	25.3	5,288	40.3	3,007	22.9	1,516	11.5
Lee	16,620	61.9	2,241	21.8	5,384	52.3	1,824	17.7	845	8.2
Leon	20,746	72.3	1,451	9.7	8,863	59.1	992	6.6	3,692	24.6
Levy	5,018	74.1	585	15.7	627	16.9	1,702	45.7	806	21.7
Liberty	1,590	90.1	83	5.8	129	9.0	770	53.8	450	31.4
Madison	6,217	67.2	1,175	28.1	771	18.5	1,789	42.8	441	10.6
Manatee	18,310	66.5	1,726	14.2	6,965	57.2	2,407	19.8	1,072	8.8
Marion	19,409	62.1	6,349	52.6	3,216	26.7	1,419	11.8	1,075	8.9
Martin	5,402	77.1	212	5.1	2,904	69.7	767	18.4	281	6.8
Monroe	12,533	52.6	462	7.0	4,371	66.3	782	11.9	976	14.8
Nassau	7,260	70.5	1,357	26.5	1,556	30.4	1,167	22.8	1,039	20.3
Okaloosa	13,416	75.3	977	9.7	3,103	30.7	4,261	42.2	1,755	17.4
Okeechobee	2,265	80.0	67	3.7	686	37.9	721	39.8	338	18.6
Orange	45,244	69.2	6,311	20.2	17,740	56.6	5,302	16.9	1,974	6.3
Osceola	5,590	81.2	845	18.6	2,084	45.9	1,256	27.7	354	7.8
Palm Beach	52,638	55.4	2,347	8.0	18,590	63.8	6,084	20.9	2,115	7.3
Pasco	8,500	80.1	495	7.3	2,905	42.7	2,484	36.5	921	13.5
Pinellas	61,309	56.6	4,027	11.6	23,710	68.3	3,649	10.5	3,340	9.6
Polk	49,521	70.0	4,153	12.0	16,752	48.3	10,676	30.8	3,070	8.9
Putnam	11,536	64.7	1,622	21.7	2,056	27.6	2,367	31.7	1,418	19.0
St. Johns	10,652	85.1	1,742	19.2	3,990	44.0	2,520	27.8	811	9.0
St. Lucie	10,247	75.3	653	8.5	4,669	60.5	1,241	16.1	1,153	14.9
Santa Rosa	11,075	70.1	757	9.7	2,133	27.5	3,483	44.8	1,396	18.0
Sarasota	8,922	74.0	601	9.1	4,512	68.3	817	12.4	671	10.2
Seminole	10,488	70.1	1,773	24.1	3,598	48.9	1,462	19.9	524	7.1
Sumter	5,916	67.6	856	21.4	796	19.9	1,782	44.6	565	14.1
Suwannee	5,805	90.0	1,074	20.6	784	15.0	2,844	54.5	520	9.9
Taylor	5,897	65.9	387	10.0	876	22.5	1,946	50.1	676	17.4
Union	2,495	70.7	237	13.4	91	5.2	468	26.5	967	54.9
Volusia	38,588	74.8	4,532	15.7	17,542	60.7	4,292	14.9	2,514	8.7
Wakulla	3,024	75.2	216	9.5	486	21.4	686	30.2	885	38.9
Walton	10,187	61.7	458	7.3	1,663	26.4	2,732	43.5	1,435	22.8
Washington	5,986	82.3	443	9.0	1,134	23.0	2,089	42.4	1,260	25.6
Total	1,277,022	65.8	110,469	13.2	434,274	51.7	179,019	21.3	116,321	13.8

GOVERNOR - 1956
GENERAL ELECTION

County	Voters Registered Democratic	Voters Registered Republican	Voters Registered Other	Voting Number	Voting Pct.	L. Collins Democratic Number	L. Collins Democratic Pct.	W. Washburne, Jr. Republican Number	W. Washburne, Jr. Republican Pct.
Alachua	25,307	1,647	102	12,961	47.9	10,365	80.0	2,596	20.0
Baker	3,726	5	0	1,504	40.3	1,272	84.6	232	15.4
Bay	18,892	441	47	12,294	63.4	10,830	88.1	1,464	11.9
Bradford	5,512	47	5	2,932	52.7	2,287	78.0	645	22.0
Brevard	17,776	4,212	215	12,745	57.4	8,755	68.7	3,990	31.3
Broward	58,306	20,770	1,192	57,260	71.3	39,349	68.7	17,911	31.3
Calhoun	4,835	5	0	1,841	38.0	1,636	88.9	205	11.1
Charlotte	3,335	226	0	2,197	61.7	1,690	76.9	507	23.1
Citrus	4,650	200	29	2,827	57.9	2,209	78.1	618	21.9
Clay	8,163	267	26	3,454	40.8	2,553	74.0	901	26.0
Collier	5,126	99	5	2,904	55.5	2,347	80.8	557	19.2
Columbia	10,151	48	10	4,191	41.1	3,244	77.4	947	22.6
Dade	285,966	42,031	1,963	210,336	63.7	157,996	75.1	52,340	24.9
DeSoto	4,441	79	5	2,288	50.6	1,900	83.0	388	17.0
Dixie	2,385	3	0	1,037	43.4	841	81.1	196	18.9
Duval	133,054	8,927	1,216	93,474	65.3	73,453	78.6	20,021	21.4
Escambia	54,991	1,521	234	31,870	56.2	29,019	91.0	2,851	9.0
Flagler	1,446	51	4	1,156	77.0	922	79.8	234	20.2
Franklin	3,060	18	2	1,352	43.9	1,209	89.4	143	10.6
Gadsden	6,409	38	2	3,354	52.0	3,049	91.0	305	9.0
Gilchrist	1,512	6	0	863	56.9	771	89.3	92	10.7
Glades	1,115	4	46	563	48.3	472	83.8	91	16.2
Gulf	3,603	72	2	2,182	59.3	2,031	93.1	151	6.9
Hamilton	4,173	23	0	1,529	36.4	1,279	83.6	250	16.4
Hardee	7,414	179	15	3,148	41.4	2,529	80.3	619	19.7
Hendry	3,734	38	2	1,915	50.7	1,583	82.7	332	17.3
Hernando	4,523	116	2	2,485	53.5	1,848	74.4	637	25.6
Highlands	9,075	661	5	5,078	52.1	3,765	74.1	1,313	25.9
Hillsborough	102,243	9,189	461	73,500	65.7	59,055	80.3	14,445	19.7
Holmes	6,490	24	10	2,744	42.1	2,249	82.0	495	18.0
Indian River	5,900	1,052	74	5,506	78.4	4,006	72.8	1,500	27.2
Jackson	24,553	242	25	6,655	26.8	6,008	90.3	647	9.7
Jefferson	3,198	28	1	1,491	46.2	1,230	82.5	261	17.5
Lafayette	1,815	5	2	1,011	60.3	878	86.8	133	13.2
Lake	16,415	2,627	96	13,800	72.1	8,945	64.8	4,855	35.2
Lee	17,531	2,277	91	11,494	57.8	8,588	74.7	2,906	25.3
Leon	19,155	591	5	12,968	65.7	11,372	87.7	1,596	12.3
Levy	5,489	85	7	2,248	40.3	1,805	80.3	443	19.7
Liberty	1,613	4	0	951	58.8	728	76.6	223	23.4
Madison	6,245	71	0	2,378	37.7	2,006	84.4	372	15.6
Manatee	19,725	4,283	305	16,636	68.4	11,409	68.6	5,227	31.4
Marion	20,248	811	65	10,493	49.7	7,743	73.8	2,750	26.2
Martin	5,385	364	0	4,010	69.8	2,865	71.4	1,145	28.6
Monroe	13,364	540	123	6,182	44.1	4,954	80.1	1,228	19.9
Nassau	7,132	52	5	3,784	52.6	3,211	84.9	573	15.1
Okaloosa	13,398	282	147	7,821	56.6	7,110	90.9	711	9.1
Okeechobee	2,249	7	0	1,262	55.9	1,133	89.8	129	10.2
Orange	51,677	12,212	583	47,463	73.6	29,300	61.7	18,163	38.3
Osceola	5,961	1,007	69	5,080	72.2	3,114	61.3	1,966	38.7
Palm Beach	58,754	13,559	446	45,985	63.2	29,489	64.1	16,496	35.9
Pasco	11,342	1,946	91	8,782	65.6	6,314	71.9	2,468	28.1
Pinellas	69,469	51,572	2,930	98,294	79.3	60,186	61.2	38,108	38.8
Polk	52,477	5,274	306	36,507	62.9	28,660	78.5	7,847	21.5
Putnam	11,875	590	30	6,938	55.5	5,196	74.9	1,742	25.1
St. Johns	11,316	696	49	7,727	64.1	6,102	79.0	1,625	21.0
St. Lucie	10,841	1,212	64	7,583	62.6	5,017	66.2	2,566	33.8
Santa Rosa	10,987	136	18	5,474	49.1	4,900	89.5	574	10.5
Sarasota	11,526	10,030	0	18,331	85.0	11,860	64.7	6,471	35.3
Seminole	11,358	1,231	114	7,539	59.3	5,515	73.2	2,024	26.8
Sumter	6,120	61	0	2,938	47.5	2,301	78.3	637	21.7
Suwannee	5,825	90	19	3,580	60.3	2,833	79.1	747	20.9
Taylor	5,866	48	4	2,326	39.3	1,959	84.2	367	15.8
Union	2,495	6	0	926	37.0	771	83.3	155	16.7
Volusia	42,044	6,626	215	36,699	75.1	22,989	62.6	13,710	37.4
Wakulla	3,024	34	8	1,257	41.0	1,055	83.9	202	16.1
Walton	10,622	148	8	3,992	37.0	3,389	84.9	603	15.1
Washington	6,040	51	6	2,638	43.3	2,304	87.3	334	12.7
Total	1,384,447	210,797	11,506	1,014,733	63.2	747,753	73.7	266,980	26.3

GOVERNOR - 1954
DEMOCRATIC PRIMARY — SECOND PRIMARY

County	Registered Regis.	Pct. Vote	L. Collins	C. Johns	B. Odham	L. Collins Number	L. Collins Pct.	C. Johns Number	C. Johns Pct.
Alachua	22,071	48.3	3,546	4,893	2,214	5,414	48.3	5,805	51.7
Baker	2,938	72.3	288	1,581	256	430	20.7	1,648	79.3
Bay	19,953	58.3	2,538	5,282	3,818	5,488	46.9	6,214	53.1
Bradford	5,121	72.0	131	3,366	191	278	7.2	3,562	92.8
Brevard	13,340	55.1	2,750	3,019	1,587	3,416	49.4	3,497	50.6
Broward	40,626	57.9	9,544	8,381	5,610	14,432	60.4	9,465	39.6
Calhoun	4,499	60.3	297	1,991	425	720	24.1	2,266	75.9
Charlotte	2,844	67.1	785	594	530	1,017	58.9	711	41.1
Citrus	3,898	64.3	684	1,235	589	1,074	45.0	1,314	55.0
Clay	6,261	59.1	752	2,279	672	1,214	34.1	2,341	65.9
Collier	3,413	78.4	967	1,191	519	1,370	50.7	1,331	49.3
Columbia	8,102	67.0	977	3,433	1,022	1,667	32.6	3,451	67.4
Dade	256,005	50.4	54,661	31,023	43,345	101,709	69.5	44,564	30.5
DeSoto	4,123	56.0	750	932	628	1,335	56.3	1,035	43.7
Dixie	1,779	87.8	385	933	244	572	36.7	987	63.3
Duval	125,882	52.4	16,803	26,990	22,218	30,276	46.5	34,805	53.5
Escambia	48,820	46.1	5,687	10,849	5,950	11,023	44.9	13,515	55.1
Flagler	1,245	90.2	320	576	227	447	43.6	578	56.4
Franklin	2,392	83.2	549	1,158	283	699	36.8	1,198	63.2
Gadsden	5,958	68.7	1,516	1,894	681	1,894	47.6	2,083	52.4
Gilchrist	1,238	88.9	186	773	141	265	25.9	757	74.1
Glades	1,041	66.7	250	331	113	309	43.6	400	56.4
Gulf	3,247	72.9	606	1,087	673	1,098	43.1	1,452	56.9
Hamilton	3,459	63.9	605	1,229	376	832	36.7	1,435	63.3
Hardee	6,789	46.8	861	1,084	1,233	1,902	56.9	1,439	43.1
Hendry	3,099	63.3	773	671	518	1,048	60.3	690	39.7
Hernando	3,691	64.2	401	1,325	645	944	38.9	1,482	61.1
Highlands	9,167	46.2	2,062	977	1,193	3,167	68.5	1,459	31.5
Hillsborough	76,934	63.6	15,678	16,787	16,480	32,158	60.8	20,767	39.2
Holmes	7,106	63.9	495	3,058	985	1,180	24.7	3,604	75.3
Indian River	4,510	72.0	1,520	1,314	413	1,757	50.6	1,713	49.4
Jackson	15,269	52.9	1,333	4,863	1,878	2,674	30.0	6,225	70.0
Jefferson	2,808	72.1	833	730	461	1,140	56.0	896	44.0
Lafayette	2,050	72.8	436	816	241	579	40.3	859	59.7
Lake	18,197	49.9	2,634	4,300	2,147	4,081	45.1	4,974	54.9
Lee	14,184	47.7	2,804	1,799	2,164	4,429	62.7	2,630	37.3
Leon	18,112	78.9	7,168	5,370	1,750	8,360	57.9	6,069	42.1
Levy	4,918	64.7	524	1,876	781	1,084	35.1	2,002	64.9
Liberty	1,944	76.9	158	1,008	328	428	28.0	1,101	72.0
Madison	5,457	58.7	808	1,929	466	1,215	37.3	2,042	62.7
Manatee	16,035	57.9	4,198	2,749	2,334	5,937	64.1	3,325	35.9
Marion	18,437	54.4	3,662	4,160	2,199	4,973	49.1	5,162	50.9
Martin	4,446	67.0	1,103	1,113	765	1,586	55.0	1,300	45.0
Monroe	9,955	69.6	2,020	2,572	2,337	2,529	45.9	2,978	54.1
Nassau	6,369	69.9	943	2,381	1,129	1,412	36.9	2,411	63.1
Okaloosa	11,977	56.8	1,451	3,507	1,849	2,775	37.6	4,598	62.4
Okeechobee	1,797	90.2	509	764	348	718	47.0	810	53.0
Orange	43,042	53.2	6,134	10,267	6,482	10,807	46.9	12,236	53.1
Osceola	4,901	83.1	1,483	1,719	869	1,817	49.3	1,866	50.7
Palm Beach	47,757	53.0	9,561	8,481	7,282	14,314	56.7	10,937	43.3
Pasco	12,117	48.2	2,006	1,783	2,051	3,494	60.6	2,269	39.4
Pinellas	60,482	44.2	10,917	8,574	7,224	19,642	63.8	11,154	36.2
Polk	42,595	59.6	9,946	6,443	8,998	17,281	65.0	9,307	35.0
Putnam	10,082	59.1	1,720	2,900	1,340	2,861	44.8	3,524	55.2
St. Johns	12,978	49.9	1,826	3,106	1,545	3,135	47.8	3,423	52.2
St. Lucie	8,949	64.8	2,846	2,298	656	3,336	56.2	2,605	43.8
Santa Rosa	10,476	54.9	1,060	3,567	1,120	2,075	35.4	3,782	64.6
Sarasota	11,515	43.8	2,077	1,389	1,574	3,713	65.5	1,955	34.5
Seminole	8,362	76.4	889	2,179	3,322	2,881	51.1	2,757	48.9
Sumter	6,020	55.0	763	1,827	724	1,273	37.6	2,110	62.4
Suwannee	8,643	53.1	935	2,466	1,189	1,694	38.4	2,721	61.6
Taylor	4,962	58.5	744	1,523	638	1,281	42.8	1,710	57.2
Union	2,255	70.0	66	1,447	65	83	5.8	1,338	94.2
Volusia	33,444	69.8	9,703	8,800	4,853	13,414	56.7	10,238	43.3
Wakulla	2,529	73.0	372	1,242	233	612	33.9	1,191	66.1
Walton	9,989	60.5	1,063	3,164	1,816	2,296	39.3	3,544	60.7
Washington	4,833	83.0	729	2,439	845	1,259	32.8	2,581	67.2
Total	1,197,437	55.6	222,791	255,787	187,782	380,323	54.8	314,198	45.2

GOVERNOR - 1954
GENERAL ELECTION

County	Voters Registered Democratic	Voters Registered Republican	Voters Registered Other	Voting Number	Voting Pct.	L. Collins Democratic Number	L. Collins Democratic Pct.	J. Watson Republican Number	J. Watson Republican Pct.
Alachua	21,568	1,027	35	1,977	8.7	1,844	93.3	133	6.7
Baker	2,791	6	0	866	31.0	833	96.2	33	3.8
Bay	20,271	602	80	1,948	9.3	1,893	97.2	55	2.8
Bradford	5,121	80	19	753	14.4	716	95.1	37	4.9
Brevard	13,340	1,780	94	2,943	19.3	2,571	87.4	372	12.6
Broward	42,440	10,677	476	23,474	43.8	18,016	76.7	5,458	23.3
Calhoun	4,330	3	1	866	20.0	866	100.0	0	0.0
Charlotte	2,811	164	0	1,044	35.1	929	89.0	115	11.0
Citrus	3,972	116	2	1,361	33.3	1,262	92.7	99	7.3
Clay	6,151	221	27	1,189	18.6	1,068	89.8	121	10.2
Collier	3,428	80	3	753	21.4	726	96.4	27	3.6
Columbia	8,352	38	0	939	11.2	898	95.6	41	4.4
Dade	259,190	32,873	1,207	78,351	26.7	63,700	81.3	14,651	18.7
DeSoto	4,055	31	0	1,180	28.9	1,145	97.0	35	3.0
Dixie	1,777	3	0	648	36.4	634	97.8	14	2.2
Duval	126,796	6,530	828	13,759	10.3	13,734	99.8	25	0.2
Escambia	49,078	859	165	3,991	8.0	3,742	93.8	249	6.2
Flagler	1,238	25	1	337	26.7	303	89.9	34	10.1
Franklin	2,527	26	3	486	19.0	472	97.1	14	2.9
Gadsden	5,959	32	28	1,160	19.3	1,133	97.7	27	2.3
Gilchrist	1,253	4	0	276	22.0	274	99.3	2	0.7
Glades	1,049	2	0	309	29.4	290	93.9	19	6.1
Gulf	3,283	66	1	490	14.6	484	98.8	6	1.2
Hamilton	3,587	19	0	715	19.8	699	97.8	16	2.2
Hardee	6,767	121	14	1,586	23.0	1,507	95.0	79	5.0
Hendry	2,935	38	6	575	19.3	540	93.9	35	6.1
Hernando	3,730	90	2	1,087	28.4	1,021	93.9	66	6.1
Highlands	9,247	476	3	2,900	29.8	2,549	87.9	351	12.1
Hillsborough	78,306	5,285	273	30,159	36.0	25,669	85.1	4,490	14.9
Holmes	7,155	39	11	1,183	16.4	1,150	97.2	33	2.8
Indian River	4,656	587	25	3,116	59.1	2,726	87.5	390	12.5
Jackson	17,433	250	24	1,529	8.6	1,519	99.3	10	0.7
Jefferson	2,946	26	0	622	20.9	622	100.0	0	0.0
Lafayette	2,200	2	0	652	29.6	649	99.5	3	0.5
Lake	17,817	1,552	6	3,521	18.2	2,895	82.2	626	17.8
Lee	14,267	1,372	36	3,023	19.3	2,797	92.5	226	7.5
Leon	18,731	247	0	4,815	39.4	4,808	99.9	7	0.1
Levy	4,886	79	1	1,037	20.9	996	96.0	41	4.0
Liberty	1,837	6	0	658	35.7	649	98.6	9	1.4
Madison	5,591	46	0	1,163	20.6	1,136	97.7	27	2.3
Manatee	16,065	2,389	171	8,689	46.7	7,277	83.7	1,412	16.3
Marion	18,231	604	48	2,066	10.9	1,912	92.5	154	7.5
Martin	4,722	100	0	1,808	37.5	1,586	87.7	222	12.3
Monroe	10,035	234	53	1,411	13.7	1,313	93.1	98	6.9
Nassau	6,170	31	1	755	12.2	732	97.0	23	3.0
Okaloosa	12,071	233	158	2,662	21.4	2,598	97.6	64	2.4
Okeechobee	1,835	7	0	810	44.0	778	96.0	32	4.0
Orange	43,287	7,547	284	13,686	26.8	10,452	76.4	3,234	23.6
Osceola	4,887	742	55	1,564	27.5	1,208	77.2	356	22.8
Palm Beach	48,663	7,223	350	15,229	27.1	10,225	67.1	5,004	32.9
Pasco	12,832	1,246	80	4,805	33.9	3,932	81.8	873	18.2
Pinellas	64,392	34,810	2,493	57,162	56.2	35,115	61.4	22,047	38.6
Polk	43,018	3,388	183	11,993	25.7	10,732	89.5	1,261	10.5
Putnam	10,304	557	18	2,389	22.0	2,323	97.2	66	2.8
St. Johns	13,006	734	68	2,741	15.1	2,562	93.5	179	6.5
St. Lucie	9,119	717	22	2,688	27.3	2,167	80.6	521	19.4
Santa Rosa	10,483	107	0	1,217	11.5	1,193	98.0	24	2.0
Sarasota	11,987	6,064	62	9,414	52.0	6,203	65.9	3,211	34.1
Seminole	8,690	421	39	2,401	26.2	2,385	99.3	16	0.7
Sumter	5,532	49	0	1,666	29.9	1,604	96.3	62	3.7
Suwannee	8,693	104	5	951	10.9	939	98.7	12	1.3
Taylor	5,092	58	2	1,361	26.4	1,340	98.5	21	1.5
Union	2,187	8	0	292	13.3	280	95.9	12	4.1
Volusia	34,205	3,362	139	8,667	23.0	5,802	66.9	2,865	33.1
Wakulla	2,537	19	8	452	17.6	450	99.6	2	0.4
Walton	9,954	99	14	2,596	25.8	2,507	96.6	89	3.4
Washington	4,907	43	5	705	14.2	689	97.7	16	2.3
Total	1,215,775	136,376	7,629	357,621	26.3	287,769	80.5	69,852	19.5

GOVERNOR - 1952
DEMOCRATIC PRIMARY

SECOND PRIMARY

County	Democratic Regis.	Pct. Vote	A. Adams	D. McCarty	B. Odham	Other	D. McCarty Number	D. McCarty Pct.	B. Odham Number	B. Odham Pct.
Alachua	20,025	58.6	1,985	6,521	3,114	123	6,888	55.8	5,447	44.2
Baker	2,643	88.9	856	979	453	62	1,275	59.2	877	40.8
Bay	17,185	75.4	2,011	4,998	5,737	206	5,336	44.3	6,697	55.7
Bradford	5,100	67.7	490	2,098	812	54	1,729	54.9	1,422	45.1
Brevard	11,061	64.7	1,198	3,952	1,905	102	4,320	63.5	2,487	36.5
Broward	35,796	65.7	4,213	14,275	4,774	267	12,409	62.7	7,382	37.3
Calhoun	3,947	78.0	848	1,682	482	66	1,806	61.6	1,124	38.4
Charlotte	2,796	68.3	453	990	441	27	1,187	64.3	658	35.7
Citrus	3,772	76.1	443	1,238	1,121	70	1,517	53.4	1,325	46.6
Clay	5,447	81.4	502	2,738	1,123	71	2,301	60.0	1,531	40.0
Collier	2,912	70.3	385	1,308	310	43	1,183	61.9	727	38.1
Columbia	7,964	75.7	1,286	2,805	1,855	85	3,333	57.2	2,489	42.8
Dade	234,663	57.8	20,389	68,921	42,951	3,274	73,041	53.5	63,407	46.5
DeSoto	4,561	72.7	535	1,537	1,194	51	1,629	51.4	1,538	48.6
Dixie	2,575	72.8	653	816	315	91	945	51.7	884	48.3
Duval	104,876	68.6	7,552	34,883	28,103	1,384	39,175	50.4	38,497	49.6
Escambia	43,793	70.0	4,620	16,851	8,368	820	17,176	57.0	12,938	43.0
Flagler	1,239	84.0	157	730	132	22	705	68.2	329	31.8
Franklin	2,914	73.5	577	1,127	291	146	1,314	62.5	790	37.5
Gadsden	5,476	89.9	595	2,744	1,361	223	2,685	56.1	2,103	43.9
Gilchrist	1,702	76.6	367	617	302	18	742	56.7	566	43.3
Glades	1,067	77.7	312	316	171	30	393	60.6	255	39.4
Gulf	4,025	57.0	516	1,137	611	32	1,156	54.1	980	45.9
Hamilton	3,288	74.8	864	1,075	378	142	1,223	53.8	1,049	46.2
Hardee	6,782	59.0	688	1,336	1,910	64	1,623	41.3	2,308	58.7
Hendry	2,416	86.5	458	898	701	32	924	48.7	972	51.3
Hernando	3,448	81.1	145	1,434	1,140	76	1,459	57.1	1,096	42.9
Highlands	9,103	59.5	627	2,395	2,278	117	2,519	50.1	2,510	49.9
Hillsborough	77,131	70.6	7,143	19,543	26,688	1,061	23,941	44.0	30,437	56.0
Holmes	6,624	84.5	2,333	2,267	919	79	2,920	52.3	2,665	47.7
Indian River	4,541	85.6	1,048	2,366	435	37	2,594	68.7	1,182	31.3
Jackson	15,081	62.9	2,011	5,380	1,856	241	5,169	52.2	4,727	47.8
Jefferson	2,659	85.6	559	1,276	190	252	1,493	70.6	621	29.4
Lafayette	2,140	82.6	375	1,004	265	123	941	67.6	452	32.4
Lake	16,892	62.2	1,427	4,902	3,903	276	4,406	47.3	4,900	52.7
Lee	12,731	56.5	2,423	3,337	1,322	106	2,834	48.1	3,059	51.9
Leon	21,579	62.2	3,262	7,519	2,076	558	8,571	64.6	4,692	35.4
Levy	4,699	77.7	956	1,488	1,091	117	1,678	49.3	1,724	50.7
Liberty	1,820	79.3	403	581	236	224	704	49.5	719	50.5
Madison	4,631	78.3	1,088	1,797	381	362	1,931	62.4	1,163	37.6
Manatee	14,441	70.4	1,094	4,737	4,179	152	4,274	49.3	4,389	50.7
Marion	17,335	63.9	1,559	5,427	3,904	180	5,283	53.3	4,620	46.7
Martin	4,310	79.3	831	2,213	330	42	2,194	73.5	790	26.5
Monroe	11,570	60.5	1,837	3,466	1,583	116	3,096	65.0	1,667	35.0
Nassau	6,059	71.3	471	2,208	1,585	59	2,032	51.2	1,935	48.8
Okaloosa	10,421	83.3	2,582	5,211	779	110	5,144	60.3	3,386	39.7
Okeechobee	2,349	75.1	555	733	430	46	884	54.6	734	45.4
Orange	38,378	69.3	4,444	10,517	10,541	1,078	11,508	43.5	14,939	56.5
Osceola	7,940	58.2	1,130	1,611	1,173	709	2,144	51.0	2,064	49.0
Palm Beach	43,941	63.3	5,695	16,570	5,339	210	16,480	64.8	8,936	35.2
Pasco	10,850	68.0	958	3,124	3,139	157	2,875	43.8	3,684	56.2
Pinellas	54,658	58.0	5,140	14,058	11,356	1,149	15,523	49.9	15,571	50.1
Polk	41,655	77.5	3,766	13,090	15,017	429	14,180	44.0	18,058	56.0
Putnam	9,701	56.2	1,136	2,897	1,303	113	3,005	58.5	2,131	41.5
St. Johns	12,364	56.6	1,202	3,577	2,101	124	3,310	51.8	3,078	48.2
St. Lucie	9,130	79.0	2,330	4,569	280	30	5,360	76.0	1,690	24.0
Santa Rosa	9,486	73.4	1,615	4,402	851	99	4,389	67.8	2,086	32.2
Sarasota	9,920	72.3	1,192	3,324	2,535	121	3,600	52.1	3,310	47.9
Seminole	10,210	69.4	613	1,930	4,252	291	2,664	38.2	4,310	61.8
Sumter	5,370	71.1	499	1,755	1,484	79	1,511	48.5	1,605	51.5
Suwannee	8,086	64.9	1,255	2,355	1,192	443	2,921	59.6	1,982	40.4
Taylor	4,914	63.9	1,162	1,343	537	98	1,504	49.2	1,553	50.8
Union	2,043	77.2	204	1,079	272	22	976	64.6	534	35.4
Volusia	34,163	65.8	3,374	13,456	5,104	554	14,992	62.1	9,151	37.9
Wakulla	2,426	82.4	602	862	160	376	1,243	63.7	707	36.3
Walton	8,947	69.1	2,768	2,826	490	101	3,510	56.4	2,714	43.6
Washington	7,590	64.5	1,659	2,226	954	57	2,423	50.6	2,363	49.4
Total	1,119,361	66.0	126,426	361,427	232,565	18,079	384,200	53.3	336,716	46.7

GOVERNOR - 1952
GENERAL ELECTION

County	Voters Registered Democratic	Voters Registered Republican	Voters Registered Other	Voting Number	Voting Pct.	D. McCarty Democratic Number	D. McCarty Democratic Pct.	H. Swan Republican Number	H. Swan Republican Pct.
Alachua	21,675	1,072	46	12,383	54.3	10,760	86.9	1,623	13.1
Baker	2,735	6	1	1,657	60.4	1,601	96.6	56	3.4
Bay	18,547	536	94	11,480	59.9	10,366	90.3	1,114	9.7
Bradford	4,400	130	20	2,667	58.6	2,434	91.3	233	8.7
Brevard	13,523	1,207	43	9,658	65.4	7,633	79.0	2,025	21.0
Broward	37,709	6,537	295	34,328	77.1	22,258	64.8	12,070	35.2
Calhoun	4,085	6	0	1,768	43.2	1,717	97.1	51	2.9
Charlotte	2,784	147	3	1,638	55.8	1,283	78.3	355	21.7
Citrus	3,983	69	4	2,203	54.3	1,910	86.7	293	13.3
Clay	5,806	271	25	3,580	58.7	3,045	85.1	535	14.9
Collier	3,016	71	0	1,766	57.2	1,519	86.0	247	14.0
Columbia	8,463	32	8	4,504	53.0	4,267	94.7	237	5.3
Dade	256,223	30,358	1,505	180,808	62.8	126,170	69.8	54,638	30.2
DeSoto	4,641	33	0	2,433	52.1	2,166	89.0	267	11.0
Dixie	2,430	4	0	1,072	44.0	1,013	94.5	59	5.5
Duval	121,720	6,030	769	80,517	62.6	65,722	81.6	14,795	18.4
Escambia	46,522	614	107	19,531	41.3	17,518	89.7	2,013	10.3
Flagler	1,277	15	1	879	68.0	761	86.6	118	13.4
Franklin	2,981	19	3	1,462	48.7	1,407	96.2	55	3.8
Gadsden	5,707	33	47	3,850	66.5	3,756	97.6	94	2.4
Gilchrist	1,679	8	0	994	58.9	968	97.4	26	2.6
Glades	1,069	2	0	513	47.9	458	89.3	55	10.7
Gulf	3,875	32	1	1,853	47.4	1,788	96.5	65	3.5
Hamilton	3,325	35	1	1,470	43.7	1,391	94.6	79	5.4
Hardee	6,876	107	13	3,239	46.3	2,761	85.2	478	14.8
Hendry	2,572	39	6	1,666	63.7	1,490	89.4	176	10.6
Hernando	3,501	95	0	2,124	59.1	1,835	86.4	289	13.6
Highlands	7,692	298	11	4,941	61.8	3,546	71.8	1,395	28.2
Hillsborough	84,610	5,559	325	60,850	67.2	45,154	74.2	15,696	25.8
Holmes	6,481	38	7	3,543	54.3	3,323	93.8	220	6.2
Indian River	5,002	484	24	4,386	79.6	3,650	83.2	736	16.8
Jackson	15,768	215	17	6,434	40.2	6,102	94.8	332	5.2
Jefferson	2,879	26	0	1,599	55.0	1,540	96.3	59	3.7
Lafayette	2,058	2	0	1,094	53.1	1,067	97.5	27	2.5
Lake	17,708	1,405	0	11,912	62.3	9,160	76.9	2,752	23.1
Lee	13,260	1,032	29	8,096	56.5	6,012	74.3	2,084	25.7
Leon	22,622	462	10	11,732	50.8	10,738	91.5	994	8.5
Levy	4,633	72	2	2,525	53.6	2,388	94.6	137	5.4
Liberty	1,632	8	0	1,079	65.8	1,059	98.1	20	1.9
Madison	4,691	11	0	2,428	51.6	2,298	94.6	130	5.4
Manatee	15,893	1,592	123	12,491	70.9	8,171	65.4	4,320	34.6
Marion	17,844	547	53	9,185	49.8	7,498	81.6	1,687	18.4
Martin	4,554	84	1	3,077	66.3	2,567	83.4	510	16.6
Monroe	12,098	457	131	6,486	51.1	5,323	82.1	1,163	17.9
Nassau	6,213	31	1	3,367	53.9	3,041	90.3	326	9.7
Okaloosa	10,822	210	141	6,100	54.6	5,664	92.9	436	7.1
Okeechobee	2,244	9	0	1,201	53.3	1,100	91.6	101	8.4
Orange	43,998	6,984	277	35,682	69.6	24,131	67.6	11,551	32.4
Osceola	7,940	467	81	4,248	50.0	3,186	75.0	1,062	25.0
Palm Beach	48,649	5,911	308	35,357	64.4	23,772	67.2	11,585	32.8
Pasco	12,019	699	0	6,748	53.1	5,011	74.3	1,737	25.7
Pinellas	66,267	29,297	2,490	74,104	75.6	40,942	55.2	33,162	44.8
Polk	46,129	3,091	250	34,768	70.3	28,435	81.8	6,333	18.2
Putnam	9,830	515	8	6,199	59.9	5,278	85.1	921	14.9
St. Johns	12,837	647	62	7,458	55.1	6,282	84.2	1,176	15.8
St. Lucie	9,568	619	17	7,250	71.1	6,388	88.1	862	11.9
Santa Rosa	9,546	78	0	4,434	46.1	4,142	93.4	292	6.6
Sarasota	11,338	4,509	32	12,399	78.1	6,580	53.1	5,819	46.9
Seminole	11,213	572	54	6,711	56.7	5,589	83.3	1,122	16.7
Sumter	5,430	34	0	2,876	52.6	2,673	92.9	203	7.1
Suwannee	8,214	79	2	3,832	46.2	3,646	95.1	186	4.9
Taylor	4,914	45	1	2,077	41.9	1,963	94.5	114	5.5
Union	2,050	10	0	1,087	52.8	1,057	97.2	30	2.8
Volusia	36,500	3,021	184	28,832	72.6	20,617	71.5	8,215	28.5
Wakulla	2,429	18	7	1,339	54.6	1,309	97.8	30	2.2
Walton	9,030	118	15	3,680	40.2	3,410	92.7	270	7.3
Washington	7,356	30	4	2,822	38.2	2,654	94.0	168	6.0
Total	1,215,085	116,794	7,659	834,472	62.3	624,463	74.8	210,009	25.2

GOVERNOR - 1948

DEMOCRATIC PRIMARY

SECOND PRIMARY

County	Democratic Regis.	Pct. Vote	C. English	D. McCarty	F. Warren	Other	D. McCarty Number	D. McCarty Pct.	F. Warren Number	F. Warren Pct.
Alachua	15,677	83.4	1,271	2,720	4,072	5,012	5,376	44.5	6,718	55.5
Baker	3,416	58.3	358	202	786	644	359	26.0	1,024	74.0
Bay	14,155	73.5	1,246	1,488	5,691	1,977	3,014	27.9	7,796	72.1
Bradford	6,441	50.7	889	547	892	938	1,463	41.3	2,076	58.7
Brevard	8,232	62.1	191	3,020	843	1,051	3,937	70.9	1,618	29.1
Broward	21,381	78.0	2,257	7,074	3,712	3,652	9,991	67.5	4,804	32.5
Calhoun	4,825	56.0	412	131	1,984	173	506	16.0	2,662	84.0
Charlotte	2,239	69.6	472	451	357	278	743	53.8	637	46.2
Citrus	3,218	56.9	491	334	452	555	1,194	51.0	1,147	49.0
Clay	4,942	61.5	502	853	706	976	1,625	55.1	1,326	44.9
Collier	1,810	58.2	385	112	296	261	320	44.5	399	55.5
Columbia	7,824	62.5	788	995	2,136	972	1,901	39.0	2,977	61.0
Dade	139,271	55.0	12,429	28,878	17,711	17,644	54,803	63.9	30,894	36.1
DeSoto	3,794	77.0	581	1,039	706	594	1,765	61.8	1,090	38.2
Dixie	2,041	69.0	449	216	521	222	535	32.2	1,129	67.8
Duval	81,472	65.1	5,269	8,314	26,391	13,034	18,676	33.8	36,659	66.2
Escambia	38,435	68.2	3,175	5,236	11,706	6,089	8,437	33.1	17,024	66.9
Flagler	1,214	68.3	203	183	248	195	379	54.1	321	45.9
Franklin	3,551	55.1	163	379	1,026	390	587	31.6	1,272	68.4
Gadsden	6,725	57.8	336	897	1,607	1,045	1,397	38.5	2,234	61.5
Gilchrist	2,140	60.6	233	222	433	408	560	40.1	836	59.9
Glades	1,027	76.0	313	139	117	212	346	39.4	532	60.6
Gulf	3,355	63.1	480	252	1,229	155	557	24.8	1,686	75.2
Hamilton	2,657	78.3	329	366	904	482	842	37.7	1,390	62.3
Hardee	5,737	67.4	833	928	1,243	860	1,526	39.2	2,362	60.8
Hendry	2,806	63.4	742	377	470	191	921	48.8	967	51.2
Hernando	3,503	63.0	272	678	656	601	1,263	51.9	1,172	48.1
Highlands	6,255	85.8	726	2,040	1,435	1,168	2,639	49.8	2,658	50.2
Hillsborough	67,686	64.3	9,620	11,116	11,639	11,151	19,722	44.8	24,306	55.2
Holmes	10,153	55.0	1,241	483	1,573	2,291	1,990	33.4	3,966	66.6
Indian River	3,964	82.0	127	2,300	583	243	2,129	70.2	905	29.8
Jackson	12,720	72.3	876	1,004	4,053	3,261	3,084	30.9	6,908	69.1
Jefferson	3,613	53.8	243	614	632	455	913	44.4	1,141	55.6
Lafayette	1,746	87.5	302	274	609	342	585	42.2	800	57.8
Lake	12,629	61.1	929	2,312	2,671	1,807	3,380	47.1	3,796	52.9
Lee	9,789	74.3	4,046	487	1,617	1,127	3,005	40.0	4,505	60.0
Leon	15,224	61.6	1,767	2,650	2,765	2,192	4,266	47.7	4,677	52.3
Levy	5,751	55.6	403	512	943	1,340	1,084	33.0	2,203	67.0
Liberty	1,569	75.2	243	166	592	179	390	32.0	830	68.0
Madison	4,003	87.5	543	963	1,509	486	1,371	38.9	2,155	61.1
Manatee	14,798	56.6	1,117	3,621	2,137	1,498	4,621	55.0	3,778	45.0
Marion	12,493	77.6	2,187	2,948	2,455	2,103	4,310	42.6	5,811	57.4
Martin	3,569	68.1	271	1,642	279	239	2,068	82.5	440	17.5
Monroe	7,918	55.5	1,413	814	1,320	844	1,965	39.6	3,002	60.4
Nassau	4,879	75.2	476	703	1,384	1,104	1,627	45.0	1,987	55.0
Okaloosa	8,353	79.6	818	1,461	2,469	1,898	2,883	43.2	3,783	56.8
Okeechobee	1,699	76.9	316	413	246	332	693	46.6	795	53.4
Orange	28,294	73.7	2,990	7,080	6,499	4,276	10,657	50.1	10,632	49.9
Osceola	7,048	52.6	530	1,012	1,541	621	1,449	38.2	2,346	61.8
Palm Beach	30,096	73.0	3,253	10,732	4,204	3,770	13,489	66.9	6,666	33.1
Pasco	7,270	77.7	970	2,255	1,282	1,142	2,582	49.9	2,594	50.1
Pinellas	47,711	52.7	3,420	8,852	7,324	5,539	14,548	58.9	10,156	41.1
Polk	37,471	64.7	2,549	9,101	9,034	3,552	11,203	44.5	13,980	55.5
Putnam	8,862	62.9	619	788	1,904	2,266	2,372	47.5	2,623	52.5
St. Johns	9,612	72.3	1,171	1,700	2,104	1,979	3,505	45.9	4,131	54.1
St. Lucie	7,958	60.0	43	3,830	651	254	3,914	79.2	1,028	20.8
Santa Rosa	9,243	57.0	1,262	678	1,854	1,472	2,287	41.9	3,176	58.1
Sarasota	7,082	76.2	1,506	1,994	1,184	714	2,882	56.5	2,219	43.5
Seminole	8,823	63.5	751	1,900	1,607	1,345	2,479	45.3	2,995	54.7
Sumter	6,443	53.1	406	808	1,563	646	1,507	41.3	2,146	58.7
Suwannee	7,157	68.4	1,587	998	1,555	756	1,926	39.8	2,914	60.2
Taylor	4,257	65.6	738	826	859	370	1,290	43.8	1,653	56.2
Union	1,854	78.5	198	420	585	252	863	47.5	955	52.5
Volusia	29,675	67.7	2,807	5,041	6,510	5,736	9,852	50.0	9,843	50.0
Wakulla	3,089	59.0	234	393	811	384	610	31.8	1,308	68.2
Walton	7,033	75.0	829	371	2,307	1,770	1,800	33.3	3,611	66.7
Washington	6,114	69.5	562	455	2,142	1,093	1,462	29.7	3,467	70.3
Total	875,791	64.5	89,158	161,788	183,326	130,608	276,425	48.0	299,641	52.0

GOVERNOR - 1948 GENERAL ELECTION

GOVERNOR - 1944 DEMOCRATIC PRIMARY

County	Voters Regis.	Voting Number	Voting Pct.	F. Warren Democratic Number	F. Warren Democratic Pct.	B. Acker Republican Number	B. Acker Republican Pct.	Democratic Regis.	Democratic Pct. Vote	M. Caldwell	E. Graham
Alachua	16,318	7,836	48.0	7,138	91.1	698	8.9	12,484	53.5	1,424	1,066
Baker	3,451	982	28.5	951	96.8	31	3.2	2,640	76.4	202	116
Bay	14,471	5,823	40.2	5,626	96.6	197	3.4	12,424	63.4	4,110	578
Bradford	5,705	1,285	22.5	1,173	91.3	112	8.7	3,500	73.3	266	36
Brevard	10,165	4,769	46.9	3,880	81.4	889	18.6	6,281	44.9	927	533
Broward	26,244	17,559	66.9	13,080	74.5	4,479	25.5	14,915	52.4	2,100	2,848
Calhoun	4,011	1,749	43.6	1,719	98.3	30	1.7	3,940	59.4	1,285	128
Charlotte	2,385	1,084	45.4	891	82.2	193	17.8	1,905	59.8	471	91
Citrus	3,354	1,504	44.8	1,344	89.4	160	10.6	3,420	55.9	653	54
Clay	5,150	2,134	41.4	1,942	91.0	192	9.0	3,454	61.4	571	209
Collier	1,887	772	40.9	705	91.3	67	8.7	1,184	55.5	38	461
Columbia	7,944	2,996	37.7	2,841	94.8	155	5.2	5,604	69.0	1,175	472
Dade	171,829	76,776	44.7	59,622	77.7	17,154	22.3	89,898	67.4	5,374	34,838
DeSoto	3,858	1,851	48.0	1,607	86.8	244	13.2	3,820	66.7	779	394
Dixie	2,056	1,151	56.0	1,112	96.6	39	3.4	2,103	80.4	374	29
Duval	90,667	45,119	49.8	40,767	90.4	4,352	9.6	52,052	67.2	13,692	2,612
Escambia	40,077	16,459	41.1	15,695	95.4	764	4.6	32,599	58.9	11,441	1,352
Flagler	1,230	588	47.8	536	91.2	52	8.8	1,261	50.5	78	29
Franklin	3,519	840	23.9	813	96.8	27	3.2	3,106	51.7	870	61
Gadsden	6,915	2,542	36.8	2,484	97.7	58	2.3	4,774	65.8	1,494	491
Gilchrist	2,029	942	46.4	895	95.0	47	5.0	2,100	58.7	149	147
Glades	1,030	536	52.0	476	88.8	60	11.2	892	72.9	91	346
Gulf	3,378	1,343	39.8	1,310	97.5	33	2.5	3,050	50.6	679	99
Hamilton	2,810	1,315	46.8	1,255	95.4	60	4.6	2,900	64.6	443	111
Hardee	5,825	2,640	45.3	2,350	89.0	290	11.0	7,054	48.2	989	650
Hendry	2,246	1,231	54.8	1,087	88.3	144	11.7	2,244	66.4	355	583
Hernando	3,885	1,453	37.4	1,325	91.2	128	8.8	2,540	65.6	402	188
Highlands	7,104	3,494	49.2	3,011	86.2	483	13.8	5,206	66.6	693	978
Hillsborough	71,360	27,154	38.1	23,233	85.6	3,921	14.4	53,381	63.4	7,058	5,065
Holmes	10,825	2,871	26.5	2,707	94.3	164	5.7	8,480	58.7	1,844	1,552
Indian River	4,036	2,350	58.2	1,871	79.6	479	20.4	4,012	52.0	762	673
Jackson	12,881	4,985	38.7	4,851	97.3	134	2.7	12,010	61.4	4,214	817
Jefferson	3,904	1,097	28.1	1,079	98.4	18	1.6	3,407	48.4	594	298
Lafayette	1,670	920	55.1	887	96.4	33	3.6	1,905	79.4	292	64
Lake	14,182	7,706	54.3	6,470	84.0	1,236	16.0	11,609	50.1	935	655
Lee	10,417	5,342	51.3	4,556	85.3	786	14.7	7,045	69.6	1,329	1,901
Leon	16,000	5,461	34.1	5,152	94.3	309	5.7	9,992	50.7	2,429	859
Levy	6,468	1,920	29.7	1,833	95.5	87	4.5	4,211	67.6	588	136
Liberty	1,578	813	51.5	786	96.7	27	3.3	1,612	57.6	336	171
Madison	4,052	2,046	50.5	2,006	98.0	40	2.0	5,694	50.8	965	287
Manatee	15,557	6,102	39.2	5,029	82.4	1,073	17.6	11,398	54.6	1,702	1,575
Marion	13,189	6,579	49.9	6,021	91.5	558	8.5	11,159	55.2	2,156	239
Martin	4,000	1,802	45.1	1,500	83.2	302	16.8	2,685	57.0	214	822
Monroe	8,220	3,580	43.6	3,304	92.3	276	7.7	7,158	59.8	431	1,583
Nassau	4,924	2,109	42.8	1,964	93.1	145	6.9	4,638	64.4	647	62
Okaloosa	8,434	3,452	40.9	3,314	96.0	138	4.0	8,786	55.8	2,318	935
Okeechobee	1,716	931	54.3	900	96.7	31	3.3	1,678	62.2	112	351
Orange	35,112	23,489	66.9	18,439	78.5	5,050	21.5	18,401	78.0	4,815	2,674
Osceola	8,436	3,138	37.2	2,458	78.3	680	21.7	5,435	47.3	877	335
Palm Beach	35,192	16,971	48.2	12,854	75.7	4,117	24.3	25,813	53.5	2,032	3,202
Pasco	8,300	4,307	51.9	3,563	82.7	744	17.3	7,646	55.6	1,102	396
Pinellas	68,594	40,181	58.6	26,972	67.1	13,209	32.9	25,315	81.3	7,255	5,699
Polk	41,011	20,042	48.9	16,568	82.7	3,474	17.3	25,213	49.4	3,884	2,610
Putnam	9,965	3,916	39.3	3,531	90.2	385	9.8	6,646	57.3	911	103
St. Johns	10,171	5,062	49.8	4,488	88.7	574	11.3	9,312	54.6	306	97
St. Lucie	8,113	4,113	50.7	3,218	78.2	895	21.8	5,563	41.8	286	1,007
Santa Rosa	9,243	3,081	30.1	2,853	92.6	228	7.4	6,903	70.1	2,642	375
Sarasota	9,644	6,539	67.8	4,805	73.5	1,734	26.5	7,857	51.7	1,508	844
Seminole	9,444	4,398	46.6	3,892	88.5	506	11.5	6,827	54.6	934	555
Sumter	6,594	2,052	31.1	1,918	93.5	134	6.5	5,071	51.6	228	100
Suwannee	7,083	3,660	51.7	3,582	97.9	78	2.1	4,828	78.5	1,142	484
Taylor	4,402	1,700	15.9	1,632	96.0	68	4.0	3,199	76.2	667	132
Union	2,343	699	29.8	679	97.1	20	2.9	2,015	70.4	180	35
Volusia	31,680	13,794	43.5	10,817	78.4	2,977	21.6	16,354	71.4	2,904	2,758
Wakulla	2,957	1,258	42.5	1,239	98.5	19	1.5	2,825	54.9	610	126
Walton	7,081	3,311	46.8	3,063	92.5	248	7.5	6,429	68.2	1,926	1,635
Washington	6,182	1,908	30.9	1,790	93.8	118	6.2	8,151	46.0	1,851	462
Total	984,503	457,612	46.4	381,459	83.4	76,153	16.6	658,013	61.7	116,111	91,174

GOVERNOR - 1944
DEMOCRATIC PRIMARY - CONTD

	SECOND PRIMARY						GENERAL ELECTION				
			M. Caldwell		L. Green			M. Caldwell Democratic		B. Acker Republican	
County	L. Green	Other	Number	Pct.	Number	Pct.	Total	Number	Pct.	Number	Pct.
Alachua	3,332	860	2,468	39.0	3,855	61.0	7,020	6,262	89.2	758	10.8
Baker	1,312	388	430	23.8	1,380	76.2	1,210	1,128	93.2	82	6.8
Bay	2,096	1,088	4,513	60.0	3,008	40.0	7,395	6,677	90.3	718	9.7
Bradford	1,997	265	399	16.6	1,998	83.4	2,125	1,853	87.2	272	12.8
Brevard	972	389	1,558	55.6	1,244	44.4	4,134	3,179	76.9	955	23.1
Broward	1,667	1,199	4,755	58.7	3,343	41.3	11,286	7,758	68.7	3,528	31.3
Calhoun	483	446	1,171	72.6	441	27.4	1,650	1,555	94.2	95	5.8
Charlotte	360	217	570	61.5	357	38.5	1,150	881	76.6	269	23.4
Citrus	658	546	932	50.1	927	49.9	1,518	1,355	89.3	163	10.7
Clay	1,076	265	837	43.1	1,104	56.9	1,677	1,362	81.2	315	18.8
Collier	116	42	505	78.8	136	21.2	827	740	89.5	87	10.5
Columbia	1,770	451	1,818	46.7	2,078	53.3	2,723	2,484	91.2	239	8.8
Dade	14,046	6,373	33,212	54.9	27,285	45.1	87,500	63,544	72.6	23,956	27.4
DeSoto	567	807	1,594	61.1	1,013	38.9	2,105	1,815	86.2	290	13.8
Dixie	930	358	666	38.8	1,049	61.2	1,072	1,027	95.8	45	4.2
Duval	12,212	6,474	18,400	53.6	15,926	46.4	45,376	39,048	86.1	6,328	13.9
Escambia	4,630	1,788	11,589	63.9	6,551	36.1	18,635	16,580	89.0	2,055	11.0
Flagler	171	359	363	59.5	247	40.5	500	432	86.4	68	13.6
Franklin	567	108	1,098	64.3	610	35.7	1,211	1,172	96.8	39	3.2
Gadsden	669	485	1,939	61.5	1,214	38.5	2,713	2,623	96.7	90	3.3
Gilchrist	526	411	560	45.8	662	54.2	915	867	94.8	48	5.2
Glades	141	72	397	57.0	299	43.0	484	421	87.0	63	13.0
Gulf	605	159	664	50.7	646	49.3	1,338	1,295	96.8	43	3.2
Hamilton	995	323	653	39.5	1,002	60.5	1,374	1,237	90.0	137	10.0
Hardee	735	1,026	2,001	59.6	1,357	40.4	2,634	2,178	82.7	456	17.3
Hendry	320	232	981	65.6	515	34.4	1,253	1,103	88.0	150	12.0
Hernando	550	527	673	52.9	600	47.1	1,371	1,116	81.4	255	18.6
Highlands	979	816	1,759	63.9	995	36.1	2,907	2,360	81.2	547	18.8
Hillsborough	3,817	17,882	18,947	56.9	14,335	43.1	37,236	31,184	83.7	6,052	16.3
Holmes	1,113	467	2,402	45.7	2,859	54.3	3,195	2,748	86.0	447	14.0
Indian River	441	210	1,339	65.3	710	34.7	1,939	1,528	78.8	411	21.2
Jackson	1,747	599	4,928	63.1	2,886	36.9	5,112	4,593	89.8	519	10.2
Jefferson	473	284	676	53.9	578	46.1	1,166	1,094	93.8	72	6.2
Lafayette	849	307	558	38.9	878	61.1	922	858	93.1	64	6.9
Lake	834	3,394	3,346	63.8	1,899	36.2	6,747	4,941	73.2	1,806	26.8
Lee	1,078	596	3,028	66.9	1,497	33.1	5,011	3,840	76.6	1,171	23.4
Leon	1,055	725	3,477	65.1	1,861	34.9	5,038	4,708	93.4	330	6.6
Levy	1,527	596	1,166	41.0	1,681	59.0	2,273	2,171	95.5	102	4.5
Liberty	322	99	350	45.4	421	54.6	600	572	95.3	28	4.7
Madison	1,167	472	1,418	49.9	1,426	50.1	2,139	1,989	93.0	150	7.0
Manatee	1,643	1,306	3,508	64.2	1,952	35.8	6,427	4,940	76.9	1,487	23.1
Marion	3,004	765	2,295	44.9	2,819	55.1	6,954	5,937	85.4	1,017	14.6
Martin	368	126	726	57.9	527	42.1	1,395	1,082	77.6	313	22.4
Monroe	1,292	971	1,456	46.1	1,705	53.9	3,774	3,481	92.2	293	7.8
Nassau	1,350	928	1,122	44.7	1,386	55.3	1,931	1,743	90.3	188	9.7
Okaloosa	1,284	367	2,634	59.4	1,803	40.6	3,826	3,545	92.7	281	7.3
Okeechobee	446	134	398	38.2	644	61.8	842	758	90.0	84	10.0
Orange	3,791	3,075	7,859	61.6	4,899	38.4	19,963	13,790	69.1	6,173	30.9
Osceola	934	425	1,346	59.9	902	40.1	3,168	1,924	60.7	1,244	39.3
Palm Beach	4,711	3,862	6,183	45.0	7,554	55.0	17,615	11,778	66.9	5,837	33.1
Pasco	1,342	1,409	1,738	54.5	1,449	45.5	3,784	3,015	79.7	769	20.3
Pinellas	4,067	3,566	11,473	65.8	5,963	34.2	32,678	21,231	65.0	11,447	35.0
Polk	3,311	2,639	7,730	59.1	5,341	40.9	17,413	14,348	82.4	3,065	17.6
Putnam	1,757	1,038	1,705	40.2	2,540	59.8	3,878	3,375	87.0	503	13.0
St. Johns	1,016	3,661	2,235	43.3	2,923	56.7	5,028	4,065	80.8	963	19.2
St. Lucie	678	353	1,288	57.0	970	43.0	2,909	2,311	79.4	598	20.6
Santa Rosa	1,510	312	2,518	62.6	1,507	37.4	3,214	2,637	82.0	577	18.0
Sarasota	798	912	2,663	75.7	855	24.3	5,225	3,824	73.2	1,401	26.8
Seminole	1,219	1,021	1,933	57.8	1,414	42.2	4,174	3,409	81.7	765	18.3
Sumter	1,178	1,109	823	42.1	1,131	57.9	2,219	1,995	89.9	224	10.1
Suwannee	1,216	950	1,981	51.2	1,886	48.8	2,790	2,617	93.8	173	6.2
Taylor	1,062	576	1,151	45.9	1,356	54.1	1,817	1,741	95.8	76	4.2
Union	1,074	130	205	17.0	1,001	83.0	964	917	95.1	47	4.9
Volusia	3,515	2,502	6,241	48.8	6,553	51.2	13,730	8,860	64.5	4,870	35.5
Wakulla	684	130	740	44.4	925	55.6	1,088	1,051	96.6	37	3.4
Walton	499	326	2,747	61.9	1,690	38.1	3,130	2,710	86.6	420	13.4
Washington	646	794	2,647	63.3	1,532	36.7	1,981	1,715	86.6	266	13.4
Total	113,300	85,492	215,485	55.3	174,100	44.7	457,398	361,077*	78.9	96,321	21.1

GOVERNOR - 1940
DEMOCRATIC PRIMARY

SECOND PRIMARY

County	Democratic Regis.	Pct. Vote	S. Holland	F. Warren	F. Whitehair	Other	S. Holland Number	S. Holland Pct.	F. Whitehair Number	F. Whitehair Pct.
Alachua	12,330	78.2	2,146	3,313	941	3,248	5,883	65.6	3,084	34.4
Baker	3,000	70.6	510	205	364	1,039	998	44.1	1,265	55.9
Bay	12,670	56.1	549	3,001	910	2,650	4,314	58.8	3,024	41.2
Bradford	3,924	69.6	788	411	473	1,058	1,803	63.9	1,018	36.1
Brevard	6,771	69.6	606	622	1,017	2,469	2,544	56.6	1,952	43.4
Broward	12,259	71.6	2,185	1,059	1,264	4,272	5,138	65.4	2,716	34.6
Calhoun	4,346	69.8	399	1,963	276	395	1,736	55.6	1,389	44.4
Charlotte	2,135	73.2	539	234	248	541	856	53.0	759	47.0
Citrus	3,176	68.9	291	118	363	1,416	1,371	62.5	824	37.5
Clay	3,184	77.4	628	205	507	1,124	1,489	62.7	884	37.3
Collier	2,242	54.0	605	97	310	198	569	57.3	424	42.7
Columbia	5,482	86.3	1,246	546	745	2,193	2,604	55.7	2,073	44.3
Dade	86,663	67.9	12,076	3,361	15,423	27,961	31,872	54.1	27,003	45.9
DeSoto	4,166	70.5	967	121	459	1,392	1,444	52.4	1,314	47.6
Dixie	2,345	84.5	414	521	413	634	1,031	50.5	1,010	49.5
Duval	59,341	73.8	8,573	11,939	6,260	17,040	25,494	59.6	17,281	40.4
Escambia	29,055	72.1	4,648	8,001	4,434	3,863	11,585	55.1	9,429	44.9
Flagler	1,135	78.7	321	96	124	352	601	69.6	263	30.4
Franklin	3,007	63.2	359	770	348	422	819	41.8	1,140	58.2
Gadsden	7,475	61.4	1,371	1,401	602	1,218	2,775	62.8	1,642	37.2
Gilchrist	2,005	71.6	230	314	233	658	1,025	70.4	431	29.6
Glades	1,078	76.4	194	56	148	426	589	70.9	242	29.1
Gulf	2,509	85.2	319	1,182	177	459	1,308	66.7	652	33.3
Hamilton	2,807	90.1	368	783	422	956	931	48.8	978	51.2
Hardee	6,745	63.0	705	1,502	651	1,393	2,036	49.5	2,076	50.5
Hendry	2,529	67.9	619	380	253	464	1,248	73.4	453	26.6
Hernando	2,928	66.8	485	249	376	845	1,159	58.9	810	41.1
Highlands	6,303	60.8	1,227	655	491	1,459	2,050	55.7	1,630	44.3
Hillsborough	58,151	57.4	9,246	3,614	6,961	13,586	24,850	60.1	16,505	39.9
Holmes	8,239	73.4	1,319	1,709	985	2,033	3,519	58.3	2,520	41.7
Indian River	3,912	68.1	570	514	283	1,298	1,436	62.6	858	37.4
Jackson	12,473	74.0	1,591	4,136	1,048	2,458	3,948	42.4	5,372	57.6
Jefferson	3,421	62.6	592	319	342	887	1,111	51.5	1,046	48.5
Lafayette	2,613	68.8	668	101	571	458	1,088	59.2	751	40.8
Lake	11,415	69.3	2,288	1,713	1,209	2,706	4,486	60.6	2,918	39.4
Lee	8,862	64.7	1,526	540	1,388	2,279	2,620	45.7	3,114	54.3
Leon	8,062	78.0	1,750	1,572	969	2,000	4,227	63.9	2,388	36.1
Levy	4,826	71.5	411	387	469	2,186	1,879	56.0	1,475	44.0
Liberty	1,638	80.5	336	438	325	219	814	57.2	608	42.8
Madison	5,685	70.3	1,169	524	691	1,614	2,368	57.6	1,740	42.4
Manatee	9,719	77.3	2,126	450	1,800	3,140	3,006	47.9	3,271	52.1
Marion	9,957	77.1	815	803	795	5,265	4,379	57.5	3,243	42.5
Martin	2,300	75.1	535	52	240	901	1,030	61.6	643	38.4
Monroe	6,362	67.0	1,106	243	1,795	1,118	1,797	50.9	1,733	49.1
Nassau	3,447	88.0	1,076	212	552	1,195	2,103	69.1	940	30.9
Okaloosa	6,157	83.6	916	2,014	807	1,411	3,163	61.1	2,010	38.9
Okeechobee	1,330	88.2	170	101	189	713	713	61.9	439	38.1
Orange	22,833	86.0	6,597	3,333	5,644	4,067	11,278	60.1	7,497	39.9
Osceola	5,886	62.7	681	698	591	1,718	2,047	57.1	1,536	42.9
Palm Beach	22,291	75.7	1,728	377	1,907	12,865	10,152	65.4	5,375	34.6
Pasco	6,044	81.1	1,133	477	720	2,570	2,188	43.6	2,825	56.4
Pinellas	27,234	79.3	9,927	1,583	4,419	5,670	14,267	69.6	6,246	30.4
Polk	34,405	70.8	8,953	4,266	4,346	6,787	11,834	50.0	11,840	50.0
Putnam	6,592	73.8	660	789	827	2,589	2,636	54.8	2,178	45.2
St. Johns	8,135	68.7	559	380	958	3,695	3,166	60.6	2,056	39.4
St. Lucie	5,076	75.0	916	121	570	2,200	2,130	60.8	1,376	39.2
Santa Rosa	7,834	70.6	1,905	1,510	790	1,322	2,812	49.4	2,886	50.6
Sarasota	6,402	85.9	1,952	476	1,536	1,533	2,653	54.7	2,193	45.3
Seminole	6,502	75.5	1,355	557	1,806	1,193	2,219	47.6	2,444	52.4
Sumter	5,254	68.4	644	920	435	1,597	1,866	53.9	1,598	46.1
Suwannee	6,983	69.4	1,456	1,292	672	1,428	2,814	57.1	2,115	42.9
Taylor	5,830	58.8	1,170	318	732	1,207	1,706	48.2	1,830	51.8
Union	2,968	56.9	559	556	183	390	1,292	74.6	440	25.4
Volusia	22,979	67.0	4,518	709	7,696	2,466	7,919	49.8	7,970	50.2
Wakulla	2,552	76.3	254	313	398	983	915	45.9	1,078	54.1
Walton	6,750	78.3	1,431	773	761	2,321	2,742	49.7	2,775	50.3
Washington	7,256	63.5	986	1,321	789	1,515	2,273	47.0	2,560	53.0
Total	679,985	69.3	118,962	83,316	95,431	183,728	272,718	56.9	206,158	43.1

GOVERNOR - 1936
DEMOCRATIC PRIMARY

SECOND PRIMARY

County	J. Carter	F. Cone	W. Hodges	B. Paty	R. Petteway	Other	F. Cone Number	F. Cone Pct.	R. Petteway Number	R. Petteway Pct.
Alachua	626	1,411	1,035	308	1,167	1,128	3,279	62.2	1,992	37.8
Baker	29	1,595	115	41	49	193	1,891	90.8	191	9.2
Bay	376	42	1,459	101	262	2,235	2,438	55.4	1,959	44.6
Bradford	478	929	347	63	99	219	1,588	79.5	409	20.5
Brevard	593	223	324	475	272	1,197	1,667	56.6	1,279	43.4
Broward	382	765	293	1,553	430	1,607	1,942	45.7	2,303	54.3
Calhoun	132	176	452	75	210	1,626	2,054	71.0	837	29.0
Charlotte	154	254	199	36	247	410	770	58.1	555	41.9
Citrus	141	635	308	41	189	509	1,347	75.9	427	24.1
Clay	203	577	524	83	244	245	1,291	68.5	594	31.5
Collier	399	4	149	6	48	380	876	87.4	126	12.6
Columbia	64	2,309	580	11	152	419	2,636	74.0	924	26.0
Dade	2,100	1,360	3,146	10,432	1,826	13,654	10,560	36.1	18,717	63.9
DeSoto	536	449	86	102	646	894	1,540	56.6	1,183	43.4
Dixie	142	266	338	8	210	464	1,179	71.2	476	28.8
Duval	3,450	8,386	4,314	1,365	4,185	8,093	20,444	74.9	6,865	25.1
Escambia	831	248	3,004	249	1,346	5,831	8,109	69.5	3,567	30.5
Flagler	109	73	50	45	78	354	517	72.0	201	28.0
Franklin	83	49	456	41	45	1,011	1,119	65.7	583	34.3
Gadsden	163	330	800	104	490	1,120	1,980	69.5	870	30.5
Gilchrist	98	429	185	9	101	104	764	81.1	178	18.9
Glades	262	144	132	18	68	386	681	68.4	314	31.6
Gulf	46	20	348	41	75	503	668	62.1	407	37.9
Hamilton	53	590	731	19	39	593	1,314	70.1	561	29.9
Hardee	555	589	186	48	819	1,470	1,887	53.3	1,655	46.7
Hendry	166	178	135	42	177	422	561	53.6	485	46.4
Hernando	131	375	150	139	529	395	822	56.3	638	43.7
Highlands	373	564	144	192	630	1,173	1,927	65.3	1,025	34.7
Hillsborough	3,893	3,396	2,462	807	9,410	5,632	13,860	55.2	11,249	44.8
Holmes	598	828	553	806	481	2,077	4,139	71.4	1,654	28.6
Indian River	301	214	134	479	108	765	1,172	61.2	743	38.8
Jackson	644	220	654	98	448	6,004	5,499	73.3	2,004	26.7
Jefferson	135	187	781	66	202	359	1,056	73.6	378	26.4
Lafayette	92	293	295	7	177	463	952	70.1	407	29.9
Lake	569	500	519	385	1,168	2,589	2,554	47.6	2,813	52.4
Lee	1,007	173	1,188	272	487	1,033	2,536	62.5	1,522	37.5
Leon	414	195	2,367	106	374	927	2,180	53.8	1,874	46.2
Levy	364	738	444	98	442	393	1,846	73.6	663	26.4
Liberty	114	263	283	78	20	322	932	78.6	254	21.4
Madison	219	665	646	86	420	888	2,118	72.0	825	28.0
Manatee	749	624	724	270	1,203	1,718	2,800	54.9	2,296	45.1
Marion	578	1,594	483	163	672	1,799	3,823	79.2	1,004	20.8
Martin	235	146	39	275	97	355	562	56.7	429	43.3
Monroe	223	14	585	378	139	1,553	582	26.2	1,636	73.8
Nassau	75	436	624	58	379	152	902	59.3	619	40.7
Okaloosa	166	77	616	324	250	1,976	1,834	53.2	1,613	46.8
Okeechobee	120	39	179	26	77	611	530	55.8	420	44.2
Orange	1,147	227	565	652	1,247	5,611	4,337	47.4	4,813	52.6
Osceola	220	77	90	238	409	1,657	1,422	56.1	1,111	43.9
Palm Beach	2,042	391	917	7,353	565	2,898	4,973	41.9	6,902	58.1
Pasco	247	502	633	179	1,094	986	2,009	55.8	1,591	44.2
Pinellas	818	1,471	1,372	1,036	4,123	3,211	5,021	45.2	6,078	54.8
Polk	1,570	2,091	547	500	6,003	2,831	6,499	49.1	6,734	50.9
Putnam	301	1,331	409	215	367	1,128	2,800	74.3	971	25.7
St. Johns	808	1,001	784	443	339	1,405	3,325	69.9	1,430	30.1
St. Lucie	199	323	292	632	234	1,078	1,317	55.8	1,043	44.2
Santa Rosa	155	129	677	101	522	2,851	2,291	57.7	1,678	42.3
Sarasota	565	199	209	341	612	1,415	1,635	53.9	1,398	46.1
Seminole	297	564	534	127	783	1,268	1,710	48.4	1,824	51.6
Sumter	141	401	345	285	524	1,144	2,032	69.9	873	30.1
Suwannee	213	929	952	51	435	1,287	2,743	68.9	1,236	31.1
Taylor	305	413	800	63	308	651	1,591	61.1	1,014	38.9
Union	123	715	249	9	125	109	1,000	76.2	313	23.8
Volusia	2,026	1,728	1,322	782	1,894	3,953	7,307	60.9	4,683	39.1
Wakulla	118	44	769	62	96	630	1,112	62.7	661	37.3
Walton	441	384	796	449	511	1,866	2,671	57.4	1,980	42.6
Washington	671	350	643	206	327	1,770	3,017	73.4	1,093	26.6
Total	35,578	46,842	46,471	34,153	51,705	114,000	184,540	58.8	129,150	41.2

GOVERNOR - 1936 GENERAL ELECTION

GOVERNOR - 1932 DEMOCRATIC PRIMARY

County	Total	F. Cone Democratic Number	Pct.	E. Callaway Republican Number	Pct.	C. Hardee	J. Martin	D. Sholtz	Other
Alachua	5,580	4,908	88.0	672	12.0	891	1,059	692	2,113
Baker	1,636	1,576	96.3	60	3.7	161	484	36	843
Bay	3,450	3,024	87.7	426	12.3	437	1,061	73	2,231
Bradford	1,736	1,521	87.6	215	12.4	335	339	80	940
Brevard	3,439	2,526	73.5	913	26.5	347	926	572	846
Broward	6,232	4,608	73.9	1,624	26.1	477	707	1,781	1,160
Calhoun	1,212	1,087	89.7	125	10.3	312	687	36	975
Charlotte	1,284	889	69.2	395	30.8	380	316	221	166
Citrus	1,495	1,410	94.3	85	5.7	110	467	351	742
Clay	1,757	1,359	77.3	398	22.7	351	392	224	1,019
Collier	974	923	94.8	51	5.2	82	300	11	127
Columbia	2,980	2,838	95.2	142	4.8	426	673	447	1,646
Dade	36,883	27,500	74.6	9,383	25.4	5,092	6,144	2,600	9,384
DeSoto	2,088	1,643	78.7	445	21.3	571	421	944	665
Dixie	1,184	1,139	96.2	45	3.8	289	542	97	364
Duval	27,513	23,312	84.7	4,201	15.3	2,849	6,806	7,988	10,042
Escambia	9,912	9,049	91.3	863	8.7	851	2,358	1,747	3,652
Flagler	614	546	88.9	68	11.1	118	93	280	113
Franklin	1,471	1,391	94.6	80	5.4	118	820	68	180
Gadsden	2,754	2,694	97.8	60	2.2	775	838	56	662
Gilchrist	845	802	94.9	43	5.1	100	552	40	327
Glades	716	584	81.6	132	18.4	71	383	226	70
Gulf	884	845	95.6	39	4.4	109	539	28	225
Hamilton	1,582	1,498	94.7	84	5.3	154	403	35	992
Hardee	2,960	2,198	74.3	762	25.7	768	384	1,098	1,154
Hendry	884	708	80.1	176	19.9	39	345	277	206
Hernando	1,341	1,169	87.2	172	12.8	279	368	300	607
Highlands	2,724	2,162	79.4	562	20.6	506	622	424	639
Hillsborough	24,991	21,196	84.8	3,795	15.2	5,862	2,936	5,735	10,848
Holmes	3,685	3,271	88.8	414	11.2	406	1,321	88	2,075
Indian River	1,705	1,365	80.1	340	19.9	442	540	48	950
Jackson	4,160	3,961	95.2	199	4.8	948	2,850	109	3,752
Jefferson	1,336	1,287	96.3	49	3.7	405	678	64	647
Lafayette	1,152	1,113	96.6	39	3.4	307	451	18	405
Lake	5,906	4,517	76.5	1,389	23.5	1,056	695	701	1,312
Lee	3,510	2,764	78.7	746	21.3	843	1,133	662	1,236
Leon	3,967	3,795	95.7	172	4.3	1,249	2,427	24	330
Levy	2,122	2,014	94.9	108	5.1	275	580	353	931
Liberty	853	837	98.1	16	1.9	228	553	10	192
Madison	2,384	2,305	96.7	79	3.3	879	451	203	716
Manatee	4,789	3,688	77.0	1,101	23.0	1,846	753	541	1,132
Marion	5,214	4,637	88.9	577	11.1	1,054	1,265	604	1,358
Martin	1,127	906	80.4	221	19.6	172	614	46	197
Monroe	2,536	2,301	90.7	235	9.3	61	375	191	2,830
Nassau	1,307	1,180	90.3	127	9.7	152	283	202	1,102
Okaloosa	2,463	2,217	90.0	246	10.0	86	968	562	1,117
Okeechobee	829	699	84.3	130	15.7	147	257	380	267
Orange	11,350	8,148	71.8	3,202	28.2	1,226	918	2,322	2,267
Osceola	2,645	1,743	65.9	902	34.1	589	390	981	325
Palm Beach	13,738	10,056	73.2	3,682	26.8	1,266	1,904	4,692	3,671
Pasco	3,344	2,518	75.3	826	24.7	927	509	1,068	798
Pinellas	19,642	12,198	62.1	7,444	37.9	2,323	1,990	2,846	2,597
Polk	14,363	10,765	74.9	3,598	25.1	2,147	1,480	4,195	3,522
Putnam	3,566	3,078	86.3	488	13.7	418	632	805	1,439
St. Johns	4,346	3,432	79.0	914	21.0	531	1,032	1,086	1,660
St. Lucie	2,382	2,062	86.6	320	13.4	619	413	122	936
Santa Rosa	3,259	2,835	87.0	424	13.0	286	1,403	80	1,913
Sarasota	3,230	2,396	74.2	834	25.8	875	654	249	763
Seminole	3,373	2,702	80.1	671	19.9	889	675	649	967
Sumter	2,289	2,143	93.6	146	6.4	433	503	181	1,181
Suwannee	3,003	2,892	96.3	111	3.7	1,190	576	34	1,191
Taylor	1,911	1,814	94.9	97	5.1	563	763	52	538
Union	1,136	1,074	94.5	62	5.5	120	248	55	742
Volusia	12,354	8,959	72.5	3,395	27.5	1,727	1,285	4,557	1,891
Wakulla	1,422	1,406	98.9	16	1.1	255	936	14	336
Walton	3,092	2,848	92.1	244	7.9	351	1,204	20	1,806
Washington	2,859	2,607	91.2	252	8.8	276	1,266	125	1,917
Total	313,470	253,638	80.9	59,832	19.1	50,427	66,940	55,406	103,947

GOVERNOR - 1932
SECOND PRIMARY

GENERAL ELECTION

County	J. Martin Number	J. Martin Pct.	D. Sholtz Number	D. Sholtz Pct.	Total	D. Sholtz Democratic Number	D. Sholtz Democratic Pct.	W. Howey Republican Number	W. Howey Republican Pct.
Alachua	1,848	39.5	2,836	60.5	4,563	3,099	67.9	1,464	32.1
Baker	906	58.3	647	41.7	1,345	1,019	75.8	326	24.2
Bay	1,886	49.8	1,903	50.2	3,136	2,493	79.5	643	20.5
Bradford	670	39.4	1,029	60.6	1,528	1,217	79.6	311	20.4
Brevard	1,103	42.7	1,482	57.3	2,933	1,606	54.8	1,327	45.2
Broward	813	20.1	3,231	79.9	5,173	3,173	61.3	2,000	38.7
Calhoun	1,149	56.4	890	43.6	1,448	1,049	72.4	399	27.6
Charlotte	370	34.1	716	65.9	1,387	835	60.2	552	39.8
Citrus	700	40.5	1,029	59.5	1,393	1,081	77.6	312	22.4
Clay	855	42.9	1,137	57.1	1,849	1,082	58.5	767	41.5
Collier	309	66.2	158	33.8	461	373	80.9	88	19.1
Columbia	1,547	48.0	1,676	52.0	2,686	2,213	82.4	473	17.6
Dade	6,109	28.1	15,630	71.9	27,607	16,530	59.9	11,077	40.1
DeSoto	724	27.2	1,936	72.8	2,222	1,504	67.7	718	32.3
Dixie	749	57.1	563	42.9	1,185	1,002	84.6	183	15.4
Duval	10,115	37.5	16,877	62.5	25,409	15,949	62.8	9,460	37.2
Escambia	3,093	35.8	5,545	64.2	7,920	5,441	68.7	2,479	31.3
Flagler	294	47.6	323	52.4	581	415	71.4	166	28.6
Franklin	943	75.7	303	24.3	1,068	893	83.6	175	16.4
Gadsden	1,224	53.8	1,052	46.2	2,007	1,660	82.7	347	17.3
Gilchrist	772	70.8	319	29.2	864	629	72.8	235	27.2
Glades	436	54.6	363	45.4	721	448	62.1	273	37.9
Gulf	613	69.3	272	30.7	682	567	83.1	115	16.9
Hamilton	1,056	63.7	602	36.3	1,250	867	69.4	383	30.6
Hardee	952	28.1	2,430	71.9	3,171	2,200	69.4	971	30.6
Hendry	430	47.1	482	52.9	859	624	72.6	235	27.4
Hernando	516	31.8	1,105	68.2	1,390	975	70.1	415	29.9
Highlands	893	42.2	1,223	57.8	2,324	1,539	66.2	785	33.8
Hillsborough	5,316	19.8	21,510	80.2	24,422	17,962	73.5	6,460	26.5
Holmes	2,726	63.5	1,564	36.5	3,160	2,384	75.4	776	24.6
Indian River	931	47.0	1,048	53.0	1,743	1,033	59.3	710	40.7
Jackson	5,368	67.5	2,590	32.5	5,339	4,127	77.3	1,212	22.7
Jefferson	1,027	57.4	763	42.6	1,475	1,287	87.3	188	12.7
Lafayette	906	76.4	280	23.6	956	826	86.4	130	13.6
Lake	1,316	35.3	2,415	64.7	5,065	2,601	51.4	2,464	48.6
Lee	1,507	38.5	2,409	61.5	3,589	2,381	66.3	1,208	33.7
Leon	3,018	77.9	857	22.1	3,251	2,656	81.7	595	18.3
Levy	957	43.2	1,257	56.8	1,786	1,418	79.4	368	20.6
Liberty	886	77.4	259	22.6	711	584	82.1	127	17.9
Madison	922	41.6	1,294	58.4	1,851	1,484	80.2	367	19.8
Manatee	655	15.6	3,546	84.4	4,343	2,834	65.3	1,509	34.7
Marion	1,855	44.0	2,365	56.0	4,161	2,385	57.3	1,776	42.7
Martin	539	54.0	460	46.0	1,196	700	58.5	496	41.5
Monroe	1,134	33.6	2,245	66.4	3,040	2,648	87.1	392	12.9
Nassau	793	44.4	995	55.6	1,514	907	59.9	607	40.1
Okaloosa	1,294	45.3	1,561	54.7	2,326	1,841	79.1	485	20.9
Okeechobee	345	33.2	694	66.8	910	717	78.8	193	21.2
Orange	1,460	22.1	5,151	77.9	8,584	4,859	56.6	3,725	43.4
Osceola	668	29.7	1,583	70.3	2,648	1,467	55.4	1,181	44.6
Palm Beach	2,494	22.5	8,600	77.5	11,888	7,732	65.0	4,156	35.0
Pasco	850	24.8	2,582	75.2	3,441	2,217	64.4	1,224	35.6
Pinellas	2,285	24.3	7,124	75.7	16,925	9,787	57.8	7,138	42.2
Polk	2,375	21.1	8,873	78.9	13,178	8,785	66.7	4,393	33.3
Putnam	1,359	41.8	1,889	58.2	3,281	1,894	57.7	1,387	42.3
St. Johns	1,616	36.7	2,792	63.3	4,606	3,043	66.1	1,563	33.9
St. Lucie	751	36.8	1,287	63.2	2,011	1,479	73.5	532	26.5
Santa Rosa	2,018	53.7	1,740	46.3	3,172	2,318	73.1	854	26.9
Sarasota	697	26.8	1,904	73.2	2,720	1,839	67.6	881	32.4
Seminole	922	30.0	2,155	70.0	3,182	2,008	63.1	1,174	36.9
Sumter	985	41.5	1,389	58.5	2,334	1,523	65.3	811	34.7
Suwannee	1,662	59.3	1,142	40.7	2,274	1,758	77.3	516	22.7
Taylor	1,071	58.7	753	41.3	1,549	1,134	73.2	415	26.8
Union	555	46.9	628	53.1	1,012	846	83.6	166	16.4
Volusia	2,661	28.0	6,830	72.0	12,107	7,197	59.4	4,910	40.6
Wakulla	1,249	77.7	358	22.3	1,076	913	84.9	163	15.1
Walton	1,932	53.2	1,700	46.8	2,793	2,238	80.1	555	19.9
Washington	2,625	68.8	1,189	31.2	2,812	1,975	70.2	837	29.8
Total	102,805	37.2	173,540	62.8	279,593	186,270	66.6	93,323	33.4

GOVERNOR - 1928
DEMOCRATIC PRIMARY

County	D. Carlton First Choice Number	D. Carlton First Choice Pct.	D. Carlton Second Choice	S. Catts First Choice Number	S. Catts First Choice Pct.	S. Catts Second Choice	F. Hathaway First Choice Number	F. Hathaway First Choice Pct.	Other First Choice Number	Other First Choice Pct.
Alachua	1,477	33.6	638	734	16.7	156	1,426	32.5	757	17.2
Baker	547	44.2	43	577	46.6	10	68	5.5	46	3.7
Bay	540	17.2	272	1,042	33.2	130	1,265	40.2	295	9.4
Bradford	492	32.4	104	573	37.7	30	393	25.9	61	4.0
Brevard	577	21.6	291	244	9.2	44	1,567	58.8	278	10.4
Broward	2,095	50.8	306	565	13.7	125	1,103	26.8	359	8.7
Calhoun	223	10.4	84	1,302	61.0	99	293	13.7	317	14.9
Charlotte	406	31.0	97	376	28.8	43	424	32.4	102	7.8
Citrus	368	20.2	277	792	43.4	87	180	9.9	484	26.5
Clay	612	35.1	207	535	30.7	18	521	29.9	75	4.3
Collier	55	8.3	39	26	3.9	22	570	85.6	15	2.2
Columbia	1,080	39.9	252	770	28.4	51	518	19.1	340	12.6
Dade	8,012	39.7	1,458	4,587	22.7	1,133	6,096	30.2	1,484	7.4
DeSoto	838	31.6	387	494	18.6	85	537	20.3	782	29.5
Dixie	191	16.3	90	557	47.6	41	275	23.5	147	12.6
Duval	8,654	33.1	3,401	5,231	20.0	509	10,737	41.0	1,544	5.9
Escambia	2,440	26.4	1,712	2,795	30.3	169	3,670	39.7	327	3.6
Flagler	152	21.8	50	104	15.0	15	353	50.7	87	12.5
Franklin	24	1.8	45	451	34.8	56	731	56.4	91	7.0
Gadsden	562	27.5	302	688	33.7	65	370	18.1	423	20.7
Gilchrist	124	12.4	48	566	56.4	35	265	26.4	48	4.8
Glades	142	16.2	57	255	29.1	39	349	39.8	131	14.9
Gulf	107	12.1	74	332	37.5	39	337	38.1	109	12.3
Hamilton	710	43.7	65	646	39.7	23	199	12.2	72	4.4
Hardee	2,079	53.7	251	1,068	27.6	131	239	6.2	484	12.5
Hendry	255	33.3	49	158	20.6	20	272	35.6	80	10.5
Hernando	396	23.1	230	470	27.4	109	390	22.8	457	26.7
Highlands	1,104	50.4	200	380	17.3	75	334	15.3	373	17.0
Hillsborough	9,103	42.7	1,703	6,999	32.8	775	1,905	8.9	3,338	15.6
Holmes	346	9.7	255	1,612	45.3	145	1,513	42.5	91	2.5
Indian River	777	47.2	162	335	20.4	33	368	22.4	164	10.0
Jackson	1,089	18.4	469	2,893	48.9	171	1,758	29.7	179	3.0
Jefferson	454	25.4	211	587	32.9	65	564	31.6	180	10.1
Lafayette	349	31.3	160	306	27.5	41	384	34.5	75	6.7
Lake	899	21.2	956	545	12.9	205	634	14.9	2,166	51.0
Lee	756	23.2	295	239	7.3	100	1,759	53.9	507	15.6
Leon	596	19.9	575	567	18.9	121	969	32.3	865	28.9
Levy	555	26.0	180	838	39.3	64	534	25.0	208	9.7
Liberty	110	13.2	85	412	49.5	65	67	8.1	243	29.2
Madison	636	36.3	168	580	33.1	59	295	16.8	241	13.8
Manatee	1,413	34.0	570	935	22.5	148	836	20.1	971	23.4
Marion	1,348	34.3	463	1,077	27.4	155	686	17.5	819	20.8
Martin	196	17.5	74	139	12.4	26	701	62.8	81	7.3
Monroe	425	12.7	132	1,775	53.0	93	841	25.1	309	9.2
Nassau	590	37.4	126	291	18.5	20	595	37.8	100	6.3
Okaloosa	424	15.9	140	1,593	59.8	80	535	20.1	113	4.2
Okeechobee	424	36.5	76	329	28.3	35	346	29.7	64	5.5
Orange	2,814	36.8	1,145	1,460	19.1	252	1,505	19.6	1,873	24.5
Osceola	851	36.3	236	516	22.0	87	751	32.0	229	9.7
Palm Beach	1,412	21.5	531	1,304	19.9	286	2,557	39.0	1,282	19.6
Pasco	939	29.2	482	844	26.3	147	458	14.2	972	30.3
Pinellas	879	10.6	1,676	1,387	16.7	437	557	6.7	5,493	66.0
Polk	3,055	29.2	2,075	1,964	18.8	621	989	9.4	4,467	42.6
Putnam	945	30.2	332	811	26.0	67	1,100	35.2	270	8.6
St. Johns	1,076	23.6	500	919	20.2	132	2,205	48.5	349	7.7
St. Lucie	1,033	54.0	217	136	7.1	27	569	29.8	174	9.1
Santa Rosa	907	26.2	222	1,695	48.9	80	664	19.2	198	5.7
Sarasota	1,119	39.0	161	844	29.4	112	569	19.9	335	11.7
Seminole	1,510	51.8	300	428	14.7	62	655	22.4	325	11.1
Sumter	254	9.8	472	624	24.0	223	225	8.6	1,497	57.6
Suwannee	1,476	43.8	210	1,225	36.3	48	517	15.3	156	4.6
Taylor	209	12.0	158	722	41.4	111	444	25.5	367	21.1
Union	547	50.7	112	267	24.8	12	229	21.2	36	3.3
Volusia	2,550	30.2	1,267	1,212	14.4	313	3,226	38.2	1,446	17.2
Wakulla	195	14.4	67	797	58.6	50	230	16.9	137	10.1
Walton	594	17.4	228	1,758	51.3	136	742	21.7	329	9.6
Washington	452	14.1	251	1,701	52.9	103	885	27.5	178	5.5
Total	77,569	30.4	28,471	68,984	27.1	9,066	67,849	26.6	40,595*	15.9

GOVERNOR - 1928
GENERAL ELECTION

GOVERNOR - 1924
DEMOCRATIC PRIMARY

County	Total	D. Carlton Democratic Number	Pct.	W. Howey Republican Number	Pct.	S. Catts First Choice Number	Pct.	S. Catts Second Choice	F. Jennings First Choice Number	Pct.
Alachua	3,876	2,989	77.1	887	22.9	1,309	35.3	112	923	24.9
Baker	876	724	82.6	152	17.4	466	68.7	30	75	11.1
Bay	2,076	1,583	76.2	493	23.8	1,061	49.0	95	491	22.7
Bradford	1,119	963	86.1	156	13.9	389	35.9	43	305	28.2
Brevard	3,039	1,747	57.5	1,292	42.5	152	11.0	44	384	27.9
Broward	4,593	2,325	50.6	2,268	49.4	183	12.9	29	392	27.6
Calhoun	1,039	975	93.8	64	6.2	949	51.5	54	197	10.7
Charlotte	998	607	60.8	391	39.2	231	29.4	22	208	26.5
Citrus	1,351	1,002	74.2	349	25.8	492	44.9	73	225	20.6
Clay	1,384	884	63.9	500	36.1	493	49.8	21	189	19.1
Collier	379	285	75.2	94	24.8	41	10.3	7	43	10.8
Columbia	1,501	1,346	89.7	155	10.3	645	36.2	61	401	22.5
Dade	25,835	12,313	47.7	13,522	52.3	397	3.7	238	758	7.1
DeSoto	2,098	939	44.8	1,159	55.2	524	33.4	76	396	25.2
Dixie	848	647	76.3	201	23.7	470	64.7	18	93	12.8
Duval	25,872	18,195	70.3	7,677	29.7	3,700	26.3	992	4,781	34.0
Escambia	7,252	5,667	78.1	1,585	21.9	2,267	33.0	212	1,289	18.7
Flagler	581	366	63.0	215	37.0	100	20.3	13	142	28.9
Franklin	754	655	86.9	99	13.1	402	52.4	35	181	23.6
Gadsden	1,533	1,461	95.3	72	4.7	518	38.9	34	339	25.5
Gilchrist	585	510	87.2	75	12.8					
Glades	604	380	62.9	224	37.1	117	24.0	16	90	18.5
Gulf	398	381	95.7	17	4.3					
Hamilton	983	836	85.1	147	14.9	665	53.9	24	104	8.4
Hardee	3,009	1,440	47.8	1,569	52.2	861	37.0	141	635	27.3
Hendry	649	476	73.3	173	26.7	104	32.2	20	76	23.5
Hernando	1,374	929	67.6	445	32.4	396	39.4	62	240	23.8
Highlands	2,039	1,255	61.5	784	38.5	472	37.2	67	301	23.7
Hillsborough	20,899	11,865	56.7	9,034	43.3	3,345	26.4	926	4,584	36.1
Holmes	2,493	2,023	81.1	470	18.9	1,447	67.2	374	369	17.1
Indian River	1,536	1,065	69.3	471	30.7					
Jackson	3,981	3,604	90.5	377	9.5	2,367	55.7	83	869	20.4
Jefferson	1,203	1,144	95.1	59	4.9	540	38.2	51	331	23.4
Lafayette	560	506	90.4	54	9.6	380	45.5	29	117	14.0
Lake	5,029	2,299	45.7	2,730	54.3	362	13.6	68	1,133	42.5
Lee	3,127	1,611	51.5	1,516	48.5	206	11.7	29	519	29.5
Leon	2,667	2,503	93.8	164	6.2	632	32.8	38	707	36.6
Levy	1,520	1,150	75.7	370	24.3	605	45.0	95	340	25.3
Liberty	372	358	96.2	14	3.8	274	52.0	24	148	28.1
Madison	1,081	985	91.1	96	8.9	602	41.8	47	420	29.1
Manatee	4,296	1,725	40.2	2,571	59.8	515	23.1	0	845	38.0
Marion	3,725	2,602	69.9	1,123	30.1	628	25.6	33	263	10.7
Martin	1,197	586	48.9	611	51.1					
Monroe	2,720	1,856	68.2	864	31.8	237	9.9	24	291	12.1
Nassau	1,251	1,028	82.2	223	17.8	421	36.9	43	357	31.2
Okaloosa	1,751	1,340	76.5	411	23.5	1,029	63.3	51	279	17.1
Okeechobee	963	900	93.5	63	6.5	257	33.7	23	142	18.7
Orange	9,151	4,419	48.3	4,732	51.7	774	21.5	146	946	26.3
Osceola	2,911	1,580	54.3	1,331	45.7	369	23.3	44	342	21.6
Palm Beach	8,090	4,300	53.2	3,790	46.8	626	20.5	88	594	19.4
Pasco	2,927	1,455	49.7	1,472	50.3	558	29.2	149	709	37.2
Pinellas	14,009	4,671	33.3	9,338	66.7	192	6.2	69	1,314	42.5
Polk	12,038	6,304	52.4	5,734	47.6	934	18.4	171	1,930	37.9
Putnam	3,017	2,251	74.6	766	25.4	718	34.5	97	570	27.4
St. Johns	4,074	2,669	65.5	1,405	34.5	389	14.0	69	766	27.6
St. Lucie	1,802	1,355	75.2	447	24.8	248	14.7	62	510	30.3
Santa Rosa	2,016	1,431	71.0	585	29.0	835	44.8	53	473	25.4
Sarasota	2,877	1,419	49.3	1,458	50.7	52	6.2	0	211	25.0
Seminole	2,996	1,928	64.3	1,068	35.7	455	21.8	161	645	30.9
Sumter	2,006	1,135	56.6	871	43.4	709	44.6	49	264	16.6
Suwannee	2,017	1,818	90.1	199	9.9	886	40.4	95	477	21.8
Taylor	1,215	1,058	87.1	157	12.9	711	43.4	101	619	37.7
Union	718	690	96.1	28	3.9	224	26.7	0	213	25.4
Volusia	9,521	4,923	51.7	4,598	48.3	351	8.4	108	1,743	41.7
Wakulla	610	583	95.6	27	4.4	729	66.4	33	129	11.7
Walton	2,290	1,946	85.0	344	15.0	1,095	59.3	55	322	17.4
Washington	2,172	1,490	68.6	682	31.4	1,124	69.3	40	213	13.1
Total	243,473	148,455	61.0	95,018	39.0	43,230	29.5	6,067	37,962	25.9

GOVERNOR - 1924
DEMOCRATIC PRIMARY - CONTD

GENERAL ELECTION

County	J. Martin First Choice Number	J. Martin First Choice Pct.	J. Martin Second Choice	Other First Choice Number	Other First Choice Pct.	Total	J. Martin Democratic Number	J. Martin Democratic Pct.	W. O'Neal Republican Number	W. O'Neal Republican Pct.
Alachua	1,424	38.4	447	54	1.4	2,674	2,345	87.7	329	12.3
Baker	118	17.4	18	19	2.8	417	352	84.4	65	15.6
Bay	535	24.7	202	77	3.6	1,203	1,014	84.3	189	15.7
Bradford	381	35.2	170	8	0.7	646	582	90.1	64	9.9
Brevard	763	55.3	215	80	5.8	1,562	1,257	80.5	305	19.5
Broward	660	46.5	251	184	13.0	918	690	75.2	228	24.8
Calhoun	580	31.5	105	117	6.3	497	464	93.4	33	6.6
Charlotte	311	39.6	79	35	4.5	434	352	81.1	82	18.9
Citrus	358	32.7	59	20	1.8	478	450	94.1	28	5.9
Clay	260	26.3	88	48	4.8	507	420	82.8	87	17.2
Collier	289	72.4	24	26	6.5	207	201	97.1	6	2.9
Columbia	701	39.3	150	36	2.0	878	822	93.6	56	6.4
Dade	5,014	47.3	2,219	4,442	41.9	7,156	5,753	80.4	1,403	19.6
DeSoto	586	37.4	166	63	4.0	875	745	85.1	130	14.9
Dixie	151	20.8	12	12	1.7	291	285	97.9	6	2.1
Duval	5,407	38.4	1,845	183	1.3	10,666	8,779	82.3	1,887	17.7
Escambia	2,962	43.1	696	359	5.2	3,820	3,313	86.7	507	13.3
Flagler	228	46.3	48	22	4.5	392	347	88.5	45	11.5
Franklin	180	23.5	85	4	0.5	472	419	88.8	53	11.2
Gadsden	371	27.9	239	102	7.7	774	736	95.1	38	4.9
Gilchrist										
Glades	224	46.0	44	56	11.5	352	296	84.1	56	15.9
Gulf										
Hamilton	424	34.4	59	41	3.3	817	709	86.8	108	13.2
Hardee	770	33.1	150	59	2.6	1,062	878	82.7	184	17.3
Hendry	130	40.3	32	13	4.0	162	149	92.0	13	8.0
Hernando	307	30.5	82	63	6.3	379	342	90.2	37	9.8
Highlands	479	37.7	135	18	1.4	749	641	85.6	108	14.4
Hillsborough	4,135	32.6	1,274	625	4.9	7,201	6,269	87.1	932	12.9
Holmes	291	13.5	121	47	2.2	1,135	886	78.1	249	21.9
Indian River										
Jackson	868	20.4	482	147	3.5	2,053	1,812	88.3	241	11.7
Jefferson	523	36.9	204	21	1.5	636	606	95.3	30	4.7
Lafayette	303	36.2	54	36	4.3	388	372	95.9	16	4.1
Lake	1,104	41.5	538	64	2.4	2,522	1,901	75.4	621	24.6
Lee	949	53.9	187	87	4.9	1,297	1,144	88.2	153	11.8
Leon	551	28.6	587	39	2.0	1,108	1,046	94.4	62	5.6
Levy	364	27.1	98	36	2.6	770	670	87.0	100	13.0
Liberty	92	17.4	72	13	2.5	255	242	94.9	13	5.1
Madison	378	26.2	204	42	2.9	560	537	95.9	23	4.1
Manatee	774	34.8	0	91	4.1	1,889	1,570	83.1	319	16.9
Marion	1,527	62.2	103	38	1.5	1,953	1,757	90.0	196	10.0
Martin										
Monroe	1,742	72.7	125	126	5.3	1,221	1,108	90.7	113	9.3
Nassau	332	29.1	151	32	2.8	718	667	92.9	51	7.1
Okaloosa	287	17.6	104	32	2.0	903	769	85.2	134	14.8
Okeechobee	321	42.1	53	42	5.5	297	269	90.6	28	9.4
Orange	1,747	48.6	441	128	3.6	3,902	2,701	69.2	1,201	30.8
Osceola	796	50.2	111	77	4.9	1,860	1,313	70.6	547	29.4
Palm Beach	1,597	52.3	274	237	7.8	3,729	2,947	79.0	782	21.0
Pasco	608	31.8	162	34	1.8	1,380	1,019	73.8	361	26.2
Pinellas	1,353	43.8	416	233	7.5	5,698	3,776	66.3	1,922	33.7
Polk	1,921	37.7	907	304	6.0	5,072	4,173	82.3	899	17.7
Putnam	687	33.0	250	108	5.1	1,506	1,243	82.5	263	17.5
St. Johns	1,556	56.2	412	60	2.2	1,889	1,676	88.7	213	11.3
St. Lucie	714	42.4	209	213	12.6	1,484	1,210	81.5	274	18.5
Santa Rosa	526	28.3	259	28	1.5	906	836	92.3	70	7.7
Sarasota	548	64.8	0	34	4.0	581	497	85.5	84	14.5
Seminole	897	42.9	271	93	4.4	1,628	1,334	81.9	294	18.1
Sumter	559	35.2	89	57	3.6	640	571	89.2	69	10.8
Suwannee	674	30.8	161	154	7.0	1,149	1,080	94.0	69	6.0
Taylor	294	17.9	232	16	1.0	585	533	91.1	52	8.9
Union	373	44.5	0	29	3.4	358	340	95.0	18	5.0
Volusia	1,848	44.3	874	233	5.6	3,783	3,025	80.0	758	20.0
Wakulla	227	20.7	43	13	1.2	388	359	92.5	29	7.5
Walton	402	21.8	126	27	1.5	1,035	903	87.2	132	12.8
Washington	234	14.4	125	52	3.2	813	679	83.5	134	16.5
Total	55,715	38.0	17,339	9,789	6.6	101,680	84,181	82.8	17,499	17.2

GOVERNOR - 1920
DEMOCRATIC PRIMARY

County	C. Hardee First Choice Number	C. Hardee First Choice Pct.	C. Hardee Second Choice	L. Hulley First Choice Number	L. Hulley First Choice Pct.	V. Swearingen First Choice Number	V. Swearingen First Choice Pct.	V. Swearingen Second Choice
Alachua	1,403	61.3	34	124	5.4	762	33.3	33
Baker	131	21.4	1	27	4.4	454	74.2	14
Bay	739	66.6	21	46	4.1	324	29.3	28
Bradford	970	65.9	22	117	7.9	385	26.2	43
Brevard	680	72.3	19	63	6.7	197	21.0	16
Broward	237	48.5	27	62	12.7	190	38.8	18
Calhoun	671	68.0	18	64	6.5	252	25.5	21
Charlotte								
Citrus	398	54.7	9	34	4.7	295	40.6	10
Clay	311	51.7	11	33	5.5	258	42.8	9
Collier								
Columbia	949	65.3	15	85	5.8	420	28.9	18
Dade	2,345	58.9	44	133	3.3	1,506	37.8	37
DeSoto	1,949	58.0	25	273	8.1	1,140	33.9	22
Dixie								
Duval	5,418	55.4	94	234	2.4	4,135	42.2	93
Escambia	2,512	59.5	78	265	6.3	1,447	34.2	72
Flagler	208	65.8	3	11	3.5	97	30.7	1
Franklin	266	62.4	9	21	4.9	139	32.7	10
Gadsden	756	62.9	30	95	7.9	351	29.2	36
Gilchrist								
Glades								
Gulf								
Hamilton	666	65.9	19	69	6.8	275	27.3	11
Hardee								
Hendry								
Hernando	395	64.9	9	32	5.3	182	29.8	9
Highlands								
Hillsborough	4,035	59.7	101	321	4.7	2,406	35.6	75
Holmes	813	46.4	26	166	9.5	772	44.1	47
Indian River								
Jackson	1,692	53.4	43	227	7.2	1,250	39.4	76
Jefferson	587	71.8	24	58	7.1	172	21.1	18
Lafayette	682	62.9	6	23	2.1	380	35.0	2
Lake	744	67.5	53	161	14.6	197	17.9	24
Lee	632	59.7	21	78	7.3	348	33.0	21
Leon	699	58.9	9	40	3.4	447	37.7	8
Levy	527	49.7	23	77	7.3	457	43.0	27
Liberty	271	55.3	10	46	9.4	173	35.3	21
Madison	779	67.8	8	57	5.0	313	27.2	14
Manatee	1,202	73.7	61	174	10.7	254	15.6	19
Marion	1,426	76.6	28	94	5.0	342	18.4	19
Martin								
Monroe	486	41.1	47	207	17.5	489	41.4	34
Nassau	396	51.7	4	49	6.4	321	41.9	19
Okaloosa	428	40.7	25	127	12.1	497	47.2	45
Okeechobee	214	61.7	2	26	7.5	107	30.8	15
Orange	1,025	67.8	36	143	9.5	344	22.7	27
Osceola	747	73.9	29	93	9.2	171	16.9	10
Palm Beach	858	53.7	47	184	11.5	555	34.8	69
Pasco	644	57.8	22	101	9.1	369	33.1	14
Pinellas	1,448	73.1	56	134	6.8	399	20.1	27
Polk	1,945	55.7	50	242	6.9	1,305	37.4	21
Putnam	837	65.8	19	75	5.9	360	28.3	14
St. Johns	923	62.8	26	70	4.8	477	32.4	33
St. Lucie	657	69.0	20	32	3.4	263	27.6	32
Santa Rosa	908	60.1	20	100	6.6	504	33.3	32
Sarasota								
Seminole	635	60.2	48	86	8.2	334	31.6	16
Sumter	804	79.2	7	39	3.8	172	17.0	6
Suwannee	996	49.2	19	103	5.1	924	45.7	34
Taylor	704	61.1	4	22	1.9	427	37.0	8
Union								
Volusia	1,193	52.1	131	272	11.9	827	36.0	64
Wakulla	351	59.6	8	25	4.2	213	36.2	10
Walton	695	60.1	11	57	4.9	405	35.0	10
Washington	604	50.5	27	134	11.2	457	38.3	47
Total	52,591	59.5	1,559	5,631*	6.4	30,240	34.1	1,459

GOVERNOR - 1920
GENERAL ELECTION

County	Total	C. Hardee Democratic Number	Pct.	G. Gay Republican Number	Pct.	W. Van Duzer Rep., White Number	Pct.	F. Whitaker Socialist Number	Pct.
Alachua	4,153	3,362	81.0	756	18.2	17	0.4	18	0.4
Baker	471	405	86.0	51	10.8	8	1.7	7	1.5
Bay	1,256	980	78.0	50	4.0	183	14.6	43	3.4
Bradford	1,471	1,274	86.6	168	11.4	23	1.6	6	0.4
Brevard	1,489	1,084	72.8	340	22.8	37	2.5	28	1.9
Broward	885	534	60.3	263	29.7	31	3.5	57	6.5
Calhoun	1,083	972	89.8	89	8.2	14	1.3	8	0.7
Charlotte									
Citrus	701	638	91.0	35	5.0	22	3.1	6	0.9
Clay	875	626	71.5	228	26.1	17	1.9	4	0.5
Collier									
Columbia	1,402	1,247	88.9	129	9.2	19	1.4	7	0.5
Dade	7,962	5,525	69.4	2,190	27.5	58	0.7	189	2.4
DeSoto	2,969	2,715	91.4	175	5.9	79	2.7	0	0.0
Dixie									
Duval	19,949	15,867	79.5	3,315	16.6	581	2.9	186	1.0
Escambia	4,446	3,591	80.8	559	12.6	102	2.3	194	4.3
Flagler	363	280	77.1	27	7.4	3	0.8	53	14.7
Franklin	771	567	73.5	186	24.1	7	0.9	11	1.5
Gadsden	1,914	1,890	98.8	16	0.8	2	0.1	6	0.3
Gilchrist									
Glades									
Gulf									
Hamilton	807	712	88.2	76	9.4	8	1.0	11	1.4
Hardee									
Hendry									
Hernando	770	670	87.0	72	9.4	11	1.4	17	2.2
Highlands									
Hillsborough	11,161	8,898	79.7	1,485	13.3	255	2.3	523	4.7
Holmes	1,614	1,188	73.6	364	22.5	27	1.7	35	2.2
Indian River									
Jackson	2,787	2,510	90.1	210	7.5	40	1.4	27	1.0
Jefferson	917	772	84.2	135	14.7	6	0.7	4	0.4
Lafayette	695	659	94.8	30	4.3	2	0.3	4	0.6
Lake	2,347	1,804	76.9	475	20.2	27	1.2	41	1.7
Lee	1,540	1,117	72.5	391	25.4	11	0.7	21	1.4
Leon	1,786	1,453	81.4	298	16.7	20	1.1	15	0.8
Levy	1,105	927	83.9	169	15.3	5	0.4	4	0.4
Liberty	468	445	95.1	12	2.5	6	1.3	5	1.1
Madison	939	917	97.7	14	1.5	4	0.4	4	0.4
Manatee	2,568	2,024	78.8	406	15.8	20	0.8	118	4.6
Marion	3,491	2,629	75.3	790	22.6	44	1.3	28	0.8
Martin									
Monroe	1,648	1,181	71.7	316	19.2	47	2.8	104	6.3
Nassau	1,088	944	86.8	125	11.5	13	1.2	6	0.5
Okaloosa	845	698	82.6	125	14.8	7	0.8	15	1.8
Okeechobee	358	320	89.4	14	3.9	16	4.5	8	2.2
Orange	3,365	2,425	72.1	817	24.3	71	2.1	52	1.5
Osceola	1,742	1,006	57.7	682	39.2	29	1.7	25	1.4
Palm Beach	3,412	1,999	58.6	1,289	37.8	27	0.8	97	2.8
Pasco	1,848	1,347	72.9	302	16.3	142	7.7	57	3.1
Pinellas	5,035	3,442	68.4	1,436	28.5	44	0.9	113	2.2
Polk	5,553	4,494	80.9	736	13.3	157	2.8	166	3.0
Putnam	2,755	1,828	66.4	874	31.7	16	0.6	37	1.3
St. Johns	2,778	2,088	75.2	604	21.7	40	1.4	46	1.7
St. Lucie	1,785	1,343	75.2	366	20.5	30	1.7	46	2.6
Santa Rosa	987	919	93.1	53	5.4	12	1.2	3	0.3
Sarasota									
Seminole	2,133	1,597	74.9	449	21.1	16	0.7	71	3.3
Sumter	1,101	939	85.3	108	9.8	8	0.7	46	4.2
Suwannee	1,930	1,583	82.0	235	12.2	21	1.1	91	4.7
Taylor	698	627	89.8	55	7.9	11	1.6	5	0.7
Union									
Volusia	4,887	3,494	71.5	1,069	21.9	218	4.4	106	2.2
Wakulla	616	524	85.1	85	13.8	3	0.5	4	0.6
Walton	1,868	1,459	78.1	364	19.5	22	1.2	23	1.2
Washington	1,131	868	76.8	180	15.9	15	1.3	68	6.0
Total	132,718	103,407	77.9	23,788	17.9	2,654	2.0	2,869*	2.2

VOTE FOR RAILROAD AND PUBLIC UTILITY COMMISSIONER

1920 - 1962

DEMOCRATIC PRIMARY AND GENERAL ELECTIONS

RR & P. U. COMMR. - 1962
DEMOCRATIC PRIMARY

	GROUP I						GROUP II			
	B. Johnson		W. King		W. Mason					
County	Number	Pct.	Number	Pct.	Number	Pct.	J. Blanton	C. Carter	J. Carter	Other
Alachua	1,259	17.2	5,199	71.2	844	11.6	2,060	1,281	4,054	629
Baker	206	18.5	695	62.5	211	19.0	236	233	808	104
Bay	1,970	17.9	7,498	68.1	1,550	14.0	2,114	2,856	6,701	739
Bradford	407	19.8	1,287	62.6	363	17.6	411	516	1,161	133
Brevard	1,703	20.3	5,432	64.7	1,258	15.0	1,928	1,644	4,280	1,061
Broward	6,911	28.1	10,020	40.7	7,705	31.2	6,937	5,582	9,534	3,908
Calhoun	516	27.0	1,036	54.2	361	18.8	285	621	1,265	150
Charlotte	438	17.6	1,544	62.0	510	20.4	540	485	1,177	380
Citrus	483	20.5	1,577	67.0	294	12.5	613	300	1,092	343
Clay	613	19.6	1,860	59.5	653	20.9	923	486	1,852	331
Collier	363	19.0	1,220	64.0	324	17.0	336	354	1,077	286
Columbia	791	17.5	3,028	67.1	692	15.4	1,431	518	2,521	314
Dade	26,016	26.6	48,873	50.0	22,920	23.4	39,275	27,472	35,088	16,919
DeSoto	573	19.6	2,079	71.0	275	9.4	618	330	1,585	324
Dixie	187	12.6	1,117	75.1	184	12.3	244	186	1,047	73
Duval	13,152	25.6	33,365	65.0	4,828	9.4	16,996	6,178	28,290	3,482
Escambia	4,393	18.5	15,447	65.2	3,857	16.3	4,534	4,768	12,919	2,852
Flagler	205	17.9	809	70.7	130	11.4	287	169	689	59
Franklin	501	25.4	1,112	56.3	363	18.3	365	594	1,015	152
Gadsden	578	18.1	2,355	73.8	259	8.1	509	804	2,128	94
Gilchrist	172	19.3	643	72.2	75	8.5	140	94	687	40
Glades	91	16.9	384	71.4	63	11.7	127	51	309	54
Gulf	549	18.9	1,816	62.6	537	18.5	435	603	1,719	158
Hamilton	305	23.4	813	62.4	184	14.2	314	175	880	84
Hardee	349	11.9	2,288	77.7	306	10.4	1,017	295	1,117	258
Hendry	284	17.4	1,105	67.7	242	14.9	351	262	967	184
Hernando	478	22.6	1,343	63.4	298	14.0	249	312	1,049	275
Highlands	662	16.5	2,853	70.9	507	12.6	1,063	638	1,725	512
Hillsborough	20,129	37.7	25,143	47.1	8,094	15.2	20,733	6,844	13,796	16,617
Holmes	768	24.4	1,991	63.2	390	12.4	528	474	2,111	238
Indian River	794	23.8	1,956	58.7	583	17.5	798	666	2,027	397
Jackson	788	13.1	3,707	61.4	1,539	25.5	827	1,411	3,883	464
Jefferson	252	15.1	1,159	69.4	258	15.5	298	491	1,013	66
Lafayette	198	17.4	840	73.6	103	9.0	253	131	821	58
Lake	1,141	18.3	4,150	66.5	950	15.2	1,674	963	3,524	606
Lee	1,827	21.9	5,302	63.6	1,214	14.5	1,374	1,797	5,025	926
Leon	1,764	16.5	7,426	69.6	1,484	13.9	1,564	5,986	4,676	464
Levy	287	13.6	1,591	75.6	227	10.8	496	237	1,289	164
Liberty	284	23.2	818	66.7	124	10.1	148	280	830	63
Madison	606	18.6	2,275	69.9	372	11.5	2,224	340	1,066	112
Manatee	2,283	28.7	4,710	59.2	960	12.1	2,416	1,345	3,162	1,215
Marion	849	15.8	3,682	68.5	842	15.7	1,445	890	3,228	488
Martin	783	27.8	1,563	55.5	471	16.7	664	611	1,322	362
Monroe	880	16.8	3,370	64.3	993	18.9	809	1,861	2,704	666
Nassau	655	20.3	1,978	61.2	600	18.5	674	510	2,158	295
Okaloosa	1,611	22.8	4,322	61.1	1,138	16.1	1,776	1,404	3,603	973
Okeechobee	149	12.7	869	74.1	154	13.2	183	224	832	82
Orange	6,639	27.4	14,440	59.5	3,189	13.1	6,634	3,286	13,430	2,783
Osceola	489	19.7	1,638	65.9	357	14.4	420	452	1,592	260
Palm Beach	4,081	23.3	10,187	58.1	3,259	18.6	4,279	3,016	9,568	1,912
Pasco	1,102	24.2	2,788	61.1	671	14.7	1,132	670	1,956	1,025
Pinellas	3,860	20.4	12,587	66.6	2,460	13.0	3,907	3,267	5,528	6,584
Polk	4,154	19.2	14,417	66.6	3,076	14.2	6,164	6,161	8,256	2,400
Putnam	676	17.2	2,620	66.6	637	16.2	1,571	576	2,164	242
St. Johns	1,002	22.4	2,632	58.9	834	18.7	4,100	684	1,189	245
St. Lucie	950	18.2	3,409	65.4	857	16.4	1,574	1,967	1,566	514
Santa Rosa	777	16.2	3,224	67.4	782	16.4	928	868	2,989	664
Sarasota	1,261	27.0	2,849	60.9	565	12.1	1,154	1,428	1,842	524
Seminole	1,150	24.7	2,908	62.5	596	12.8	1,542	661	2,256	501
Sumter	334	17.1	1,381	70.5	243	12.4	370	289	1,309	216
Suwannee	799	22.6	2,148	60.8	585	16.6	1,336	511	1,682	225
Taylor	512	15.1	2,444	71.9	444	13.0	952	393	2,001	190
Union	142	14.1	747	74.3	117	11.6	189	96	730	49
Volusia	3,568	25.0	8,977	62.9	1,717	12.1	2,835	2,626	8,555	1,558
Wakulla	242	19.5	820	66.2	176	14.3	152	816	710	58
Walton	814	20.7	2,458	62.5	658	16.8	1,032	651	2,031	553
Washington	499	22.2	1,393	61.9	357	15.9	387	470	1,436	237
Total	133,254	24.1	327,717	59.3	91,869	16.6	163,880	113,160	254,596	78,894

RR & P. U. COMMR. - 1962
SECOND PRIMARY
GROUP II

GENERAL ELECTION
GROUP II

County	J. Blanton Number	J. Blanton Pct.	J. Carter Number	J. Carter Pct.	Total	J. Carter Democratic Number	J. Carter Democratic Pct.	H. Foster Republican Number	H. Foster Republican Pct.
Alachua	3,869	45.1	4,705	54.9	6,241	4,075	65.3	2,166	34.7
Baker	141	46.4	163	53.6	493	438	88.8	55	11.2
Bay	3,332	32.7	6,844	67.3	6,264	5,088	81.2	1,176	18.8
Bradford	581	36.5	1,011	63.5	1,621	1,317	81.2	304	18.8
Brevard	2,603	35.6	4,706	64.4	20,163	11,006	54.6	9,157	45.4
Broward	12,566	48.0	13,610	52.0	75,908	36,457	48.0	39,451	52.0
Calhoun	995	40.2	1,479	59.8	1,445	1,159	80.2	286	19.8
Charlotte	729	32.8	1,496	67.2	4,532	2,352	51.9	2,180	48.1
Citrus	438	52.1	403	47.9	1,851	1,318	71.2	533	28.8
Clay	1,279	39.6	1,954	60.4	1,900	1,277	67.2	623	32.8
Collier	447	33.3	895	66.7	3,282	2,006	61.1	1,276	38.9
Columbia	1,683	42.3	2,298	57.7	2,682	2,259	84.2	423	15.8
Dade	39,888	57.6	29,392	42.4	164,492	96,136	58.4	68,356	41.6
DeSoto	687	34.0	1,332	66.0	1,972	1,525	77.3	447	22.7
Dixie	405	26.4	1,132	73.6	831	746	89.8	85	10.2
Duval	21,847	42.5	29,501	57.5	46,418	31,673	68.2	14,745	31.8
Escambia	5,248	33.3	10,525	66.7	18,097	13,384	74.0	4,713	26.0
Flagler	382	31.5	830	68.5	731	590	80.7	141	19.3
Franklin	689	39.4	1,060	60.6	1,214	894	73.6	320	26.4
Gadsden	1,137	32.9	2,319	67.1	2,526	2,055	81.4	471	18.6
Gilchrist	67	19.7	273	80.3	649	604	93.1	45	6.9
Glades	203	38.7	321	61.3	483	398	82.4	85	17.6
Gulf	857	29.4	2,057	70.6	1,540	1,367	88.8	173	11.2
Hamilton	549	36.5	954	63.5	1,052	916	87.1	136	12.9
Hardee	436	60.4	286	39.6	1,513	1,151	76.1	362	23.9
Hendry	261	48.6	276	51.4	1,042	784	75.2	258	24.8
Hernando	715	35.9	1,274	64.1	2,300	1,593	69.3	707	30.7
Highlands	511	54.6	425	45.4	3,478	1,983	57.0	1,495	43.0
Hillsborough	35,354	62.3	21,360	37.7	54,606	31,370	57.4	23,236	42.6
Holmes	1,050	27.5	2,764	72.5	1,791	1,476	82.4	315	17.6
Indian River	1,385	37.4	2,321	62.6	6,292	3,202	50.9	3,090	49.1
Jackson	1,996	27.9	5,162	72.1	3,327	2,761	83.0	566	17.0
Jefferson	672	38.6	1,070	61.4	1,080	908	84.1	172	15.9
Lafayette	434	33.0	881	67.0	614	572	93.2	42	6.8
Lake	2,294	41.7	3,210	58.3	11,802	6,159	52.2	5,643	47.8
Lee	1,975	34.5	3,746	65.5	11,826	5,512	46.6	6,314	53.4
Leon	5,654	47.1	6,361	52.9	9,525	6,289	66.0	3,236	34.0
Levy	500	56.2	390	43.8	1,299	1,046	80.5	253	19.5
Liberty	395	27.5	1,041	72.5	728	646	88.7	82	11.3
Madison	2,580	68.3	1,196	31.7	2,129	1,822	85.6	307	14.4
Manatee	2,224	54.5	1,853	45.5	19,246	9,466	49.2	9,780	50.8
Marion	1,539	43.5	1,997	56.5	7,602	5,483	72.1	2,119	27.9
Martin	1,236	41.3	1,760	58.7	4,188	2,239	53.5	1,949	46.5
Monroe	2,203	34.7	4,145	65.3	5,247	4,156	79.2	1,091	20.8
Nassau	1,077	31.9	2,297	68.1	1,564	1,274	81.5	290	18.5
Okaloosa	2,950	40.5	4,339	59.5	4,777	3,679	77.0	1,098	23.0
Okeechobee	281	27.7	735	72.3	916	782	85.4	134	14.6
Orange	10,732	43.3	14,048	56.7	47,424	23,120	48.8	24,304	51.2
Osceola	795	32.2	1,673	67.8	4,511	2,471	54.8	2,040	45.2
Palm Beach	4,784	37.8	7,863	62.2	50,988	25,237	49.5	25,751	50.5
Pasco	1,772	48.1	1,913	51.9	9,223	5,224	56.6	3,999	43.4
Pinellas	5,292	45.5	6,331	54.5	109,891	42,492	38.7	67,399	61.3
Polk	9,276	52.7	8,331	47.3	23,092	13,166	57.0	9,926	43.0
Putnam	1,529	52.1	1,407	47.9	2,769	2,004	72.4	765	27.6
St. Johns	2,642	83.6	520	16.4	3,812	2,165	56.8	1,647	43.2
St. Lucie	3,060	60.6	1,988	39.4	7,780	4,164	53.5	3,616	46.5
Santa Rosa	1,763	29.2	4,266	70.8	3,367	2,644	78.5	723	21.5
Sarasota	1,204	44.4	1,510	55.6	20,863	8,686	41.6	12,177	58.4
Seminole	2,091	57.6	1,538	42.4	6,821	3,746	54.9	3,075	45.1
Sumter	594	37.0	1,011	63.0	1,710	1,435	83.9	275	16.1
Suwannee	1,901	51.9	1,761	48.1	2,958	2,551	86.2	407	13.8
Taylor	1,243	37.1	2,104	62.9	1,588	1,393	87.7	195	12.3
Union	259	26.5	718	73.5	609	550	90.3	59	9.7
Volusia	2,673	41.1	3,826	58.9	31,619	18,445	58.3	13,174	41.7
Wakulla	755	41.7	1,054	58.3	833	734	88.1	99	11.9
Walton	2,110	46.3	2,446	53.7	3,092	2,320	75.0	772	25.0
Washington	477	41.6	671	58.4	1,277	996	78.0	281	22.0
Total	223,296	46.9	253,128	53.1	857,506	476,936	55.6	380,570	44.4

RR & P. U. COMMR. - 1960
DEMOCRATIC PRIMARY
AT LARGE

GENERAL ELECTION
AT LARGE

County	H. Arkus Number	H. Arkus Pct.	J. Blanton Number	J. Blanton Pct.	E. Mason Number	E. Mason Pct.	Total	E. Mason Democratic Number	E. Mason Democratic Pct.	V. Rule Republican Number	V. Rule Republican Pct.
Alachua	882	8.9	5,952	59.8	3,119	31.3	14,320	10,762	75.2	3,558	24.8
Baker	129	8.2	604	38.3	844	53.5	1,404	1,350	96.1	54	3.9
Bay	1,026	10.7	4,409	45.8	4,189	43.5	12,150	10,696	88.0	1,454	12.0
Bradford	317	10.6	1,341	44.9	1,328	44.5	3,013	2,743	91.0	270	9.0
Brevard	918	9.0	3,511	34.3	5,796	56.7	23,925	13,303	55.6	10,622	44.4
Broward	2,168	7.5	9,499	32.7	17,362	59.8	99,379	54,705	55.0	44,674	45.0
Calhoun	199	8.6	807	34.6	1,324	56.8	1,776	1,713	96.5	63	3.5
Charlotte	230	18.8	675	55.0	322	26.2	3,918	2,233	57.0	1,685	43.0
Citrus	306	12.4	857	34.6	1,314	53.0	2,889	2,124	73.5	765	26.5
Clay	185	6.9	982	36.8	1,505	56.3	4,038	3,014	74.6	1,024	25.4
Collier	200	9.4	781	36.9	1,139	53.7	3,599	2,204	61.2	1,395	38.8
Columbia	344	6.5	2,703	51.3	2,219	42.2	4,768	4,463	93.6	305	6.4
Dade	7,495	7.4	24,876	24.6	68,877	68.0	258,830	178,709	69.0	80,121	31.0
DeSoto	267	10.2	1,064	40.5	1,294	49.3	2,769	2,404	86.8	365	13.2
Dixie	106	7.3	745	51.5	596	41.2	1,231	1,178	95.7	53	4.3
Duval	5,245	10.1	30,650	59.0	16,032	30.9	95,371	74,402	78.0	20,969	22.0
Escambia	1,930	6.5	8,843	29.6	19,070	63.9	36,161	30,774	85.1	5,387	14.9
Flagler	102	9.8	572	54.8	370	35.4	1,143	980	85.7	163	14.3
Franklin	202	9.9	770	37.8	1,065	52.3	1,831	1,598	87.3	233	12.7
Gadsden	159	4.7	1,445	42.8	1,774	52.5	3,745	3,609	96.4	136	3.6
Gilchrist	62	5.8	607	57.2	393	37.0	840	814	96.9	26	3.1
Glades	65	10.1	342	53.0	238	36.9	572	492	86.0	80	14.0
Gulf	192	6.7	999	35.0	1,663	58.3	2,548	2,402	94.3	146	5.7
Hamilton	173	10.7	858	52.9	591	36.4	1,596	1,501	94.0	95	6.0
Hardee	269	9.6	785	28.0	1,747	62.4	2,834	2,374	83.8	460	16.2
Hendry	152	8.9	713	41.7	845	49.4	1,770	1,533	86.6	237	13.4
Hernando	303	14.0	791	36.4	1,076	49.6	3,010	2,287	76.0	723	24.0
Highlands	596	14.1	1,718	40.5	1,922	45.4	5,687	3,636	64.0	2,051	36.0
Hillsborough	16,216	29.8	12,784	23.5	25,395	46.7	94,098	70,965	75.4	23,133	24.6
Holmes	399	11.9	1,354	40.5	1,595	47.6	2,815	2,648	94.1	167	5.9
Indian River	253	8.1	1,211	38.7	1,667	53.2	6,038	3,296	54.6	2,742	45.4
Jackson	277	4.1	737	10.9	5,737	85.0	6,495	6,040	93.0	455	7.0
Jefferson	75	4.8	674	43.0	819	52.2	1,368	1,297	94.8	71	5.2
Lafayette	87	7.9	725	65.5	294	26.6	982	948	96.5	34	3.5
Lake	619	7.1	3,112	35.5	5,027	57.4	14,814	8,021	54.1	6,793	45.9
Lee	587	8.4	2,077	29.9	4,295	61.7	13,751	8,108	59.0	5,643	41.0
Leon	490	3.7	4,565	34.6	8,125	61.7	13,416	11,203	83.5	2,213	16.5
Levy	185	7.4	864	34.6	1,447	58.0	2,439	2,277	93.4	162	6.6
Liberty	122	11.2	429	39.5	536	49.3	908	871	95.9	37	4.1
Madison	107	3.2	2,888	86.0	362	10.8	2,519	2,410	95.7	109	4.3
Manatee	1,123	11.3	5,312	53.2	3,544	35.5	21,997	10,845	49.3	11,152	50.7
Marion	644	8.3	3,666	46.9	3,499	44.8	10,632	8,504	80.0	2,128	20.0
Martin	300	10.4	1,190	41.1	1,403	48.5	5,280	3,042	57.6	2,238	42.4
Monroe	456	10.6	2,689	62.4	1,161	27.0	7,332	5,639	76.9	1,693	23.1
Nassau	240	9.3	890	34.3	1,462	56.4	3,318	2,969	89.5	349	10.5
Okaloosa	844	13.6	2,746	44.2	2,618	42.2	9,672	7,961	82.3	1,711	17.7
Okeechobee	100	7.9	456	35.9	714	56.2	1,343	1,220	90.8	123	9.2
Orange	1,631	6.6	12,338	49.9	10,768	43.5	58,006	28,796	49.6	29,210	50.4
Osceola	262	8.1	907	28.2	2,048	63.7	5,654	2,858	50.5	2,796	49.5
Palm Beach	1,829	6.8	11,162	41.1	14,156	52.1	62,778	31,483	50.1	31,295	49.9
Pasco	849	17.5	1,455	30.1	2,536	52.4	10,201	5,877	57.6	4,324	42.4
Pinellas	3,484	10.4	13,401	39.9	16,656	49.7	134,436	62,789	46.7	71,647	53.3
Polk	2,568	9.2	12,902	46.4	12,364	44.4	41,811	28,035	67.1	13,776	32.9
Putnam	268	5.6	2,408	49.9	2,144	44.5	6,470	5,313	82.1	1,157	17.9
St. Johns	256	4.1	4,855	77.2	1,179	18.7	7,382	5,625	76.2	1,757	23.8
St. Lucie	333	5.6	3,074	51.7	2,541	42.7	9,771	6,239	63.9	3,532	36.1
Santa Rosa	433	9.0	2,427	50.3	1,967	40.7	5,898	5,079	86.1	819	13.9
Sarasota	612	11.9	3,012	58.5	1,527	29.6	25,148	10,373	41.2	14,775	58.8
Seminole	407	7.4	2,199	39.9	2,906	52.7	10,958	6,154	56.2	4,804	43.8
Sumter	211	10.9	978	50.4	752	38.7	2,334	2,087	89.4	247	10.6
Suwannee	290	7.5	2,224	57.3	1,367	35.2	3,783	3,583	94.7	200	5.3
Taylor	254	7.5	2,050	60.3	1,094	32.2	2,628	2,501	95.2	127	4.8
Union	110	9.7	607	53.5	417	36.8	1,116	1,077	96.5	39	3.5
Volusia	2,392	13.4	9,154	51.3	6,291	35.3	42,511	22,896	53.9	19,615	46.1
Wakulla	83	7.0	618	52.1	486	40.9	1,096	1,056	96.4	40	3.6
Walton	529	13.6	1,733	44.6	1,622	41.8	3,950	3,563	90.2	387	9.8
Washington	190	8.5	683	30.6	1,360	60.9	2,394	2,112	88.2	282	11.8
Total	64,337	10.4	244,455	39.4	311,895	50.2	1,252,659	813,763	65.0	438,896	35.0

RR & P. U. COMMR. - 1958
DEMOCRATIC PRIMARY

	GROUP I						GROUP II			
	V. Bond		W. King		N. Murrell					
County	Number	Pct.	Number	Pct.	Number	Pct.	J. Blanton	J. Carter	J. Fair	J. McDonald
Alachua	1,255	16.4	5,443	71.3	941	12.3	1,776	3,785	1,557	1,024
Baker	161	12.3	1,010	77.0	141	10.7	208	1,083	145	116
Bay	2,698	32.8	4,499	54.7	1,032	12.5	1,793	4,558	1,230	949
Bradford	749	33.9	1,228	55.6	232	10.5	419	1,421	180	280
Brevard	1,836	23.3	4,665	59.3	1,368	17.4	1,585	4,347	1,169	1,429
Broward	8,400	38.6	10,166	46.8	3,170	14.6	4,946	8,521	2,724	6,936
Calhoun	413	24.4	1,124	66.5	153	9.1	365	1,364	118	123
Charlotte	365	20.0	1,257	68.9	203	11.1	338	980	351	208
Citrus	517	22.4	1,580	68.3	216	9.3	545	1,066	406	229
Clay	426	16.2	1,722	65.6	479	18.2	553	1,576	318	365
Collier	467	25.7	1,156	63.7	192	10.6	314	1,142	258	239
Columbia	831	19.5	2,894	68.0	533	12.5	944	2,673	375	376
Dade	42,078	44.3	35,891	37.8	17,009	17.9	38,759	31,169	12,456	14,642
DeSoto	460	21.6	1,493	70.2	174	8.2	408	1,148	284	205
Dixie	192	19.3	740	74.2	65	6.5	149	918	109	68
Duval	9,907	18.8	36,125	68.5	6,734	12.7	14,642	28,071	5,167	5,714
Escambia	4,273	22.1	12,399	64.0	2,690	13.9	3,548	11,947	3,061	2,042
Flagler	92	12.2	562	74.4	101	13.4	158	521	67	65
Franklin	405	25.8	1,000	63.8	163	10.4	310	909	205	228
Gadsden	429	21.2	1,445	71.5	148	7.3	403	1,480	224	95
Gilchrist	95	11.7	660	81.1	59	7.2	97	659	62	41
Glades	123	22.0	394	70.5	42	7.5	123	332	56	40
Gulf	626	25.7	1,553	63.8	254	10.5	406	1,708	204	218
Hamilton	232	20.6	715	63.6	177	15.8	239	734	105	115
Hardee	543	15.8	2,753	79.9	148	4.3	699	1,629	392	257
Hendry	351	19.3	1,169	64.5	293	16.2	315	1,222	232	181
Hernando	542	23.0	1,603	67.9	215	9.1	447	1,217	370	287
Highlands	992	24.9	2,671	67.1	316	8.0	868	1,881	521	568
Hillsborough	12,070	26.1	29,325	63.3	4,933	10.6	11,705	17,520	14,478	6,748
Holmes	671	23.4	1,923	66.9	278	9.7	358	2,085	290	315
Indian River	648	25.8	1,522	60.5	346	13.7	496	1,952	207	381
Jackson	1,717	32.0	3,085	57.6	555	10.4	987	3,708	635	506
Jefferson	567	32.7	892	51.5	274	15.8	479	1,048	162	123
Lafayette	159	15.1	685	64.9	211	20.0	208	648	193	64
Lake	1,600	21.2	4,744	63.0	1,186	15.8	2,244	4,159	838	838
Lee	1,440	20.7	4,646	66.9	861	12.4	813	5,011	973	718
Leon	3,706	38.6	4,509	47.0	1,380	14.4	3,302	4,518	1,811	619
Levy	250	14.3	1,375	78.5	126	7.2	294	1,159	242	112
Liberty	210	21.6	671	69.0	91	9.4	95	804	94	69
Madison	742	26.7	1,794	64.7	238	8.6	1,848	1,008	108	169
Manatee	1,454	18.3	5,550	69.7	957	12.0	1,966	3,761	1,225	1,083
Marion	1,441	18.8	5,042	65.7	1,195	15.5	1,691	4,689	855	865
Martin	752	32.3	1,310	56.2	269	11.5	583	1,294	275	359
Monroe	1,299	30.9	2,306	54.9	594	14.2	759	2,152	504	806
Nassau	434	14.3	1,963	64.8	632	20.9	516	1,977	347	339
Okaloosa	1,757	29.9	3,052	51.9	1,070	18.2	1,219	2,683	1,206	1,158
Okeechobee	214	19.0	817	72.6	95	8.4	196	874	76	109
Orange	4,970	25.8	11,299	58.7	2,977	15.5	5,044	10,639	2,900	2,947
Osceola	466	19.5	1,619	67.9	301	12.6	401	1,545	322	482
Palm Beach	5,637	28.3	11,468	57.7	2,791	14.0	3,819	10,490	3,269	3,793
Pasco	972	21.6	3,093	68.7	438	9.7	940	2,042	946	625
Pinellas	5,804	21.3	18,676	68.6	2,753	10.1	7,377	11,675	4,481	3,903
Polk	4,765	21.0	13,954	61.5	3,977	17.5	7,418	9,872	3,498	3,427
Putnam	484	12.4	2,903	74.5	512	13.1	1,330	2,541	319	325
St. Johns	700	16.9	2,722	65.9	711	17.2	3,653	1,468	231	305
St. Lucie	935	20.3	2,955	64.1	717	15.6	1,287	2,130	631	527
Santa Rosa	693	18.4	2,518	66.8	557	14.8	588	2,660	614	517
Sarasota	1,530	43.6	1,452	41.4	527	15.0	1,521	1,378	591	361
Seminole	1,318	27.8	2,775	58.5	653	13.7	918	2,792	632	677
Sumter	371	17.2	1,475	68.5	308	14.3	362	1,455	323	243
Suwannee	771	28.5	1,621	59.9	314	11.6	1,042	1,340	214	334
Taylor	807	26.9	1,889	63.1	300	10.0	748	1,747	286	258
Union	194	18.5	756	72.1	99	9.4	134	762	90	88
Volusia	3,169	21.1	10,025	66.7	1,843	12.2	2,878	8,557	3,438	1,507
Wakulla	421	32.0	723	54.9	173	13.1	389	832	198	112
Walton	1,137	34.1	1,630	48.8	570	17.1	848	1,566	566	657
Washington	545	26.4	1,280	62.1	238	11.5	305	1,468	390	255
Total	146,278	27.7	307,961	58.4	73,298	13.9	146,118	256,070	80,804	73,764

RR& P. U. COMMR. - 1958
SECOND PRIMARY
GROUP II

GENERAL ELECTION
GROUP I

County	J. Blanton Number	J. Blanton Pct.	J. Carter Number	J. Carter Pct.	Total	W. King Democratic Number	W. King Democratic Pct.	A. Sandegren Republican Number	A. Sandegren Republican Pct.
Alachua	3,195	50.4	3,146	49.6	3,759	2,741	72.9	1,018	27.1
Baker	526	33.6	1,041	66.4	468	460	98.3	8	1.7
Bay	2,437	39.1	3,801	60.9	2,290	1,988	86.8	302	13.2
Bradford	691	37.6	1,145	62.4	1,097	967	88.1	130	11.9
Brevard	2,039	36.4	3,561	63.6	9,565	5,607	58.6	3,958	41.4
Broward	5,670	47.2	6,339	52.8	36,236	20,530	56.7	15,706	43.3
Calhoun	556	32.5	1,153	67.5	685	648	94.6	37	5.4
Charlotte	583	35.0	1,083	65.0	1,235	786	63.6	449	36.4
Citrus	757	49.3	777	50.7	1,613	1,265	78.4	348	21.6
Clay	275	44.9	337	55.1	1,103	770	69.8	333	30.2
Collier	288	30.0	673	70.0	2,234	1,367	61.2	867	38.8
Columbia	2,042	43.7	2,635	56.3	2,288	2,134	93.3	154	6.7
Dade	60,718	56.4	46,913	43.6	72,555	47,000	64.8	25,555	35.2
DeSoto	285	51.9	264	48.1	1,060	900	84.9	160	15.1
Dixie	321	23.7	1,032	76.3	585	556	95.0	29	5.0
Duval	20,056	40.4	29,534	59.6	37,471	30,254	80.7	7,217	19.3
Escambia	4,693	33.1	9,465	66.9	6,555	5,797	88.4	758	11.6
Flagler	192	37.3	323	62.7	556	477	85.8	79	14.2
Franklin	692	36.6	1,198	63.4	637	577	90.6	60	9.4
Gadsden	293	40.6	429	59.4	1,144	1,117	97.6	27	2.4
Gilchrist	226	27.9	583	72.1	482	465	96.5	17	3.5
Glades	107	43.1	141	56.9	521	475	91.2	46	8.8
Gulf	531	27.5	1,397	72.5	844	806	95.5	38	4.5
Hamilton	163	48.9	170	51.1	621	566	91.1	55	8.9
Hardee	1,187	47.2	1,329	52.8	1,869	1,669	89.3	200	10.7
Hendry	656	35.8	1,178	64.2	1,116	988	88.5	128	11.5
Hernando	797	41.1	1,143	58.9	1,871	1,576	84.2	295	15.8
Highlands	1,062	52.5	962	47.5	2,244	1,471	65.6	773	34.4
Hillsborough	14,913	61.8	9,200	38.2	33,371	25,315	75.9	8,056	24.1
Holmes	1,054	30.1	2,445	69.9	1,507	1,214	80.6	293	19.4
Indian River	894	36.0	1,592	64.0	2,954	1,839	62.3	1,115	37.7
Jackson	1,733	36.3	3,043	63.7	1,799	1,697	94.3	102	5.7
Jefferson	834	51.8	776	48.2	687	626	91.1	61	8.9
Lafayette	471	44.3	592	55.7	855	829	97.0	26	3.0
Lake	2,804	43.4	3,660	56.6	7,215	4,575	63.4	2,640	36.6
Lee	1,685	25.3	4,982	74.7	8,984	6,298	70.1	2,686	29.9
Leon	3,679	61.4	2,312	38.6	3,387	2,668	78.8	719	21.2
Levy	346	53.1	305	46.9	972	888	91.4	84	8.6
Liberty	253	20.4	986	79.6	685	655	95.6	30	4.4
Madison	2,573	76.9	771	23.1	1,337	1,235	92.4	102	7.6
Manatee	3,322	49.1	3,449	50.9	10,888	5,951	54.7	4,937	45.3
Marion	2,764	43.8	3,543	56.2	4,328	3,412	78.8	916	21.2
Martin	235	42.3	320	57.7	2,136	1,336	62.5	800	37.5
Monroe	1,380	31.5	2,994	68.5	1,904	1,516	79.6	388	20.4
Nassau	275	41.8	383	58.2	846	767	90.7	79	9.3
Okaloosa	2,773	50.9	2,680	49.1	2,034	1,652	81.2	382	18.8
Okeechobee	263	22.6	900	77.4	479	446	93.1	33	6.9
Orange	4,301	45.5	5,155	54.5	24,393	13,530	55.5	10,863	44.5
Osceola	721	33.4	1,437	66.6	2,807	1,614	57.5	1,193	42.5
Palm Beach	4,646	39.3	7,173	60.7	26,641	15,022	56.4	11,619	43.6
Pasco	1,440	49.5	1,468	50.5	5,370	3,528	65.7	1,842	34.3
Pinellas	3,390	43.4	4,418	56.6	77,482	32,831	42.4	44,651	57.6
Polk	8,075	55.8	6,392	44.2	12,679	8,899	70.2	3,780	29.8
Putnam	1,804	46.7	2,063	53.3	1,912	1,502	78.6	410	21.4
St. Johns	3,044	75.3	1,001	24.7	3,497	2,755	78.8	742	21.2
St. Lucie	1,460	52.4	1,325	47.6	3,753	2,496	66.5	1,257	33.5
Santa Rosa	1,491	31.8	3,191	68.2	1,230	1,139	92.6	91	7.4
Sarasota	683	55.1	556	44.9	12,775	6,314	49.4	6,461	50.6
Seminole	289	39.9	436	60.1	3,977	2,657	66.8	1,320	33.2
Sumter	747	33.3	1,494	66.7	1,396	1,283	91.9	113	8.1
Suwannee	1,395	62.0	855	38.0	1,615	1,519	94.1	96	5.9
Taylor	1,319	40.0	1,978	60.0	1,058	999	94.4	59	5.6
Union	293	27.0	791	73.0	658	638	97.0	20	3.0
Volusia	1,600	37.5	2,672	62.5	21,432	12,428	58.0	9,004	42.0
Wakulla	685	46.0	804	54.0	575	541	94.1	34	5.9
Walton	1,650	58.4	1,173	41.6	1,674	1,400	83.6	274	16.4
Washington	949	39.2	1,470	60.8	703	641	91.2	62	8.8
Total	193,271	47.6	212,537	52.4	484,699	308,612	63.7	176,087	36.3

RR & P. U. COMMR. - 1958
GENERAL ELECTION
GROUP II

RR & P. U. COMMR. - 1956
DEMOCRATIC PRIMARY
AT LARGE

County	Total	J. Carter Democratic Number	J. Carter Democratic Pct.	L. Ingram Republican Number	L. Ingram Republican Pct.	J. Blanton Number	J. Blanton Pct.	A. Boyd Number	A. Boyd Pct.
Alachua	3,912	2,668	68.2	1,244	31.8	3,530	56.1	2,760	43.9
Baker	534	520	97.4	14	2.6	411	18.4	1,823	81.6
Bay	2,492	2,128	85.4	364	14.6	4,084	36.1	7,222	63.9
Bradford	1,111	962	86.6	149	13.4	1,153	45.3	1,390	54.7
Brevard	10,151	5,840	57.5	4,311	42.5	2,267	39.5	3,472	60.5
Broward	37,474	19,963	53.3	17,511	46.7	6,098	36.4	10,672	63.6
Calhoun	706	656	92.9	50	7.1	854	49.1	886	50.9
Charlotte	1,302	826	63.4	476	36.6	636	43.7	820	56.3
Citrus	1,597	1,164	72.9	433	27.1	979	45.3	1,181	54.7
Clay	1,226	862	70.3	364	29.7	1,159	46.4	1,340	53.6
Collier	2,295	1,351	58.9	944	41.1	996	43.0	1,319	57.0
Columbia	2,306	2,089	90.6	217	9.4	1,819	38.9	2,861	61.1
Dade	74,783	42,801	57.2	31,982	42.8	30,295	27.6	79,369	72.4
DeSoto	1,045	813	77.8	232	22.2	895	47.3	998	52.7
Dixie	597	562	94.1	35	5.9	569	50.9	549	49.1
Duval	37,495	28,525	76.1	8,970	23.9	19,649	39.0	30,736	61.0
Escambia	7,585	6,657	87.8	928	12.2	8,980	57.3	6,695	42.7
Flagler	606	520	85.8	86	14.2	486	49.2	501	50.8
Franklin	669	570	85.2	99	14.8	587	38.7	929	61.3
Gadsden	1,158	1,104	95.3	54	4.7	1,155	39.2	1,789	60.8
Gilchrist	485	468	96.5	17	3.5	395	44.3	497	55.7
Glades	539	469	87.0	70	13.0	218	38.7	346	61.3
Gulf	847	804	94.9	43	5.1	798	25.0	2,389	75.0
Hamilton	629	576	91.6	53	8.4	775	52.9	689	47.1
Hardee	1,805	1,489	82.5	316	17.5	1,263	50.1	1,260	49.9
Hendry	1,282	1,101	85.9	181	14.1	578	28.6	1,443	71.4
Hernando	1,843	1,429	77.5	414	22.5	883	41.2	1,260	58.8
Highlands	2,206	1,352	61.3	854	38.7	1,524	46.2	1,773	53.8
Hillsborough	34,548	22,922	66.3	11,626	33.7	16,992	52.8	15,202	47.2
Holmes	1,255	1,189	94.7	66	5.3	1,139	32.2	2,395	67.8
Indian River	3,201	1,960	61.2	1,241	38.8	1,342	47.8	1,466	52.2
Jackson	2,055	1,946	94.7	109	5.3	2,541	43.4	3,318	56.6
Jefferson	696	607	87.2	89	12.8	795	44.7	984	55.3
Lafayette	881	842	95.6	39	4.4	713	65.9	369	34.1
Lake	7,829	4,844	61.9	2,985	38.1	3,870	38.7	6,122	61.3
Lee	9,400	6,268	66.7	3,132	33.3	3,116	42.3	4,257	57.7
Leon	3,450	2,405	69.7	1,045	30.3	3,459	36.5	6,015	63.5
Levy	976	844	86.5	132	13.5	925	37.5	1,539	62.5
Liberty	712	676	94.9	36	5.1	293	35.4	534	64.6
Madison	1,343	1,170	87.1	173	12.9	2,482	75.8	791	24.2
Manatee	11,050	5,698	51.6	5,352	48.4	4,121	48.1	4,439	51.9
Marion	4,757	3,630	76.3	1,127	23.7	2,892	40.4	4,270	59.6
Martin	2,257	1,346	59.6	911	40.4	991	30.5	2,253	69.5
Monroe	2,090	1,636	78.3	454	21.7	1,176	40.8	1,703	59.2
Nassau	960	851	88.6	109	11.4	1,193	37.4	1,998	62.6
Okaloosa	2,775	2,309	83.2	466	16.8	2,715	41.4	3,840	58.6
Okeechobee	557	506	90.8	51	9.2	402	41.9	557	58.1
Orange	26,637	14,058	52.8	12,579	47.2	8,896	50.4	8,752	49.6
Osceola	3,063	1,785	58.3	1,278	41.7	1,190	36.8	2,045	63.2
Palm Beach	28,038	15,342	54.7	12,696	45.3	6,192	32.3	12,949	67.7
Pasco	5,604	3,320	59.2	2,284	40.8	1,625	47.2	1,820	52.8
Pinellas	76,754	30,443	39.7	46,311	60.3	9,940	44.3	12,503	55.7
Polk	12,675	8,120	64.1	4,555	35.9	10,350	65.4	5,478	34.6
Putnam	2,212	1,764	79.7	448	20.3	3,112	60.7	2,012	39.3
St. Johns	3,856	2,949	76.5	907	23.5	5,372	74.9	1,799	25.1
St. Lucie	3,799	2,270	59.8	1,529	40.2	2,873	48.7	3,030	51.3
Santa Rosa	1,442	1,319	91.5	123	8.5	2,310	50.1	2,300	49.9
Sarasota	12,715	5,859	46.1	6,856	53.9	2,450	65.7	1,278	34.3
Seminole	4,306	2,848	66.1	1,458	33.9	1,743	43.7	2,249	56.3
Sumter	1,574	1,424	90.5	150	9.5	1,035	44.7	1,283	55.3
Suwannee	1,610	1,427	88.6	183	11.4	1,814	52.5	1,642	47.5
Taylor	1,072	990	92.4	82	7.6	1,507	55.4	1,212	44.6
Union	684	654	95.6	30	4.4	452	40.4	668	59.6
Volusia	22,682	13,140	57.9	9,542	42.1	6,415	49.7	6,492	50.3
Wakulla	636	588	92.5	48	7.5	669	41.9	928	58.1
Walton	1,740	1,426	82.0	314	18.0	1,458	43.8	1,869	56.2
Washington	855	785	91.8	70	8.2	1,176	40.8	1,708	59.2
Total	501,426	300,429	59.9	200,997	40.1	214,772	41.6	301,038	58.4

RR RR & P. U. COMMR. - 1954
DEMOCRATIC PRIMARY

	GROUP I						GROUP II			
	A. Acosta		D. Dansby		W. King		D. Atkinson		J. Carter	
County	Number	Pct.	Number	Pct.	Number	Pct.	Number	Pct.	Number	Pct.
Alachua	676	9.6	1,485	21.0	4,907	69.4	2,390	33.4	4,772	66.6
Baker	139	10.0	417	30.0	835	60.0	540	36.0	961	64.0
Bay	681	7.3	4,131	44.3	4,520	48.4	3,597	38.4	5,780	61.6
Bradford	220	8.4	1,093	41.7	1,307	49.9	856	30.9	1,910	69.1
Brevard	620	12.3	1,047	20.8	3,358	66.9	1,894	35.0	3,516	65.0
Broward	1,954	14.0	2,913	20.8	9,116	65.2	4,766	33.9	9,285	66.1
Calhoun	136	8.0	344	20.2	1,219	71.8	696	33.7	1,367	66.3
Charlotte	113	7.2	231	14.7	1,229	78.1	446	29.5	1,066	70.5
Citrus	119	5.7	232	11.1	1,732	83.2	561	28.9	1,380	71.1
Clay	463	20.2	499	21.8	1,326	58.0	639	25.7	1,850	74.3
Collier	198	10.6	374	20.0	1,299	69.4	579	30.2	1,341	69.8
Columbia	532	13.4	747	18.8	2,688	67.8	1,644	38.8	2,588	61.2
Dade	12,372	20.3	12,577	20.7	35,926	59.0	22,769	34.1	43,940	65.9
DeSoto	96	5.4	330	18.4	1,368	76.2	562	31.0	1,248	69.0
Dixie	87	7.5	172	14.8	900	77.7	186	15.1	1,045	84.9
Duval	16,770	35.2	4,729	9.9	26,197	54.9	14,346	32.8	29,343	67.2
Escambia	1,259	9.1	3,410	24.8	9,099	66.1	4,497	31.1	9,981	68.9
Flagler	81	8.5	177	18.7	690	72.8	237	24.5	731	75.5
Franklin	194	13.5	546	38.1	695	48.4	742	47.7	812	52.3
Gadsden	245	7.7	637	19.9	2,311	72.4	1,097	30.2	2,537	69.8
Gilchrist	57	6.4	140	15.7	694	77.9	246	25.7	710	74.3
Glades	35	6.8	76	14.7	405	78.5	191	34.5	362	65.5
Gulf	182	9.3	592	30.2	1,185	60.5	753	36.8	1,292	63.2
Hamilton	142	10.1	245	17.5	1,016	72.4	339	21.3	1,250	78.7
Hardee	116	4.1	616	21.8	2,098	74.1	893	33.8	1,748	66.2
Hendry	147	9.4	260	16.6	1,159	74.0	610	36.8	1,048	63.2
Hernando	103	5.5	322	17.2	1,451	77.3	588	30.3	1,350	69.7
Highlands	209	6.1	731	21.4	2,483	72.5	963	30.4	2,203	69.6
Hillsborough	4,255	13.1	6,016	18.5	22,270	68.4	8,705	27.4	23,065	72.6
Holmes	193	6.3	628	20.6	2,235	73.1	1,046	32.7	2,150	67.3
Indian River	305	12.8	426	17.9	1,644	69.3	661	23.5	2,157	76.5
Jackson	542	10.2	1,281	24.1	3,493	65.7	2,311	35.9	4,122	64.1
Jefferson	117	7.3	298	18.6	1,187	74.1	676	37.1	1,144	62.9
Lafayette	93	9.2	237	23.3	685	67.5	310	27.6	812	72.4
Lake	621	8.9	1,479	21.2	4,879	69.9	2,589	36.1	4,581	63.9
Lee	476	8.8	1,126	20.9	3,790	70.3	1,914	34.0	3,715	66.0
Leon	677	8.0	2,045	24.2	5,715	67.8	7,405	64.5	4,079	35.5
Levy	168	6.7	399	16.0	1,931	77.3	776	29.7	1,836	70.3
Liberty	69	6.7	215	20.9	743	72.4	431	36.5	750	63.5
Madison	158	6.3	699	27.9	1,649	65.8	879	33.8	1,719	66.2
Manatee	494	7.0	1,134	16.0	5,466	77.0	2,191	29.7	5,195	70.3
Marion	588	9.5	1,356	21.8	4,273	68.7	2,222	33.7	4,364	66.3
Martin	251	11.4	320	14.6	1,623	74.0	651	28.9	1,600	71.1
Monroe	579	18.7	533	17.2	1,983	64.1	667	23.7	2,146	76.3
Nassau	615	20.3	586	19.3	1,832	60.4	864	27.8	2,249	72.2
Okaloosa	340	7.1	1,211	25.1	3,265	67.8	1,766	35.7	3,182	64.3
Okeechobee	80	7.1	207	18.2	848	74.7	239	19.5	984	80.5
Orange	1,117	7.0	5,852	36.5	9,057	56.5	5,753	36.1	10,179	63.9
Osceola	282	9.4	746	24.9	1,967	65.7	963	30.7	2,177	69.3
Palm Beach	1,086	7.7	2,629	18.6	10,454	73.7	5,140	31.1	11,373	68.9
Pasco	432	10.8	718	18.0	2,845	71.2	1,238	28.3	3,136	71.7
Pinellas	1,817	10.3	3,121	17.8	12,627	71.9	4,780	27.9	12,322	72.1
Polk	822	4.8	3,609	21.1	12,700	74.1	5,792	34.9	10,807	65.1
Putnam	717	17.0	742	17.5	2,771	65.5	1,373	30.0	3,204	70.0
St. Johns	1,139	24.9	630	13.8	2,801	61.3	1,447	30.1	3,366	69.9
St. Lucie	387	8.1	593	12.4	3,819	79.5	1,519	32.8	3,108	67.2
Santa Rosa	293	7.8	1,211	32.2	2,253	60.0	1,735	39.8	2,624	60.2
Sarasota	334	10.4	606	18.9	2,268	70.7	796	24.8	2,416	75.2
Seminole	455	9.7	1,070	22.8	3,174	67.5	2,273	44.5	2,831	55.5
Sumter	158	6.7	404	17.1	1,796	76.2	1,226	46.0	1,437	54.0
Suwannee	475	13.7	786	22.6	2,213	63.7	1,772	48.5	1,884	51.5
Taylor	113	4.7	1,036	43.1	1,257	52.2	664	27.6	1,739	72.4
Union	79	6.7	145	12.3	953	81.0	220	18.8	948	81.2
Volusia	1,341	9.7	2,555	18.5	9,892	71.8	3,420	25.7	9,873	74.3
Wakulla	133	9.9	342	25.6	862	64.5	878	52.7	789	47.3
Walton	327	7.0	1,215	26.2	3,096	66.8	1,833	42.1	2,524	57.9
Washington	560	19.1	767	26.1	1,608	54.8	1,308	44.3	1,643	55.7
Total	60,634	14.2	88,046	20.6	279,137	65.2	148,060	33.5	293,646*	66.5

RR & P.U. COMMR. - 1952
DEMOCRATIC PRIMARY
AT LARGE

RR & P. U. COMMR. - 1950
DEMOCRATIC PRIMARY
GROUP I

County	D. Dansby Number	D. Dansby Pct.	T. Ferguson Number	T. Ferguson Pct.	R. Mack Number	R. Mack Pct.	P. Streets Number	P. Streets Pct.	G. Albritton	W. King	N. Wainwright
Alachua	1,027	13.4	1,836	23.9	4,551	59.3	257	3.4	2,626	3,670	2,486
Baker	144	8.6	819	49.0	651	39.0	56	3.4	285	622	378
Bay	3,521	36.0	1,348	13.8	4,533	46.3	389	3.9	2,109	2,645	960
Bradford	523	19.9	356	13.6	1,679	64.0	67	2.5	231	727	1,861
Brevard	686	14.2	1,134	23.5	2,710	56.2	296	6.1	2,176	2,994	1,284
Broward	1,074	9.1	5,592	47.4	4,084	34.6	1,046	8.9	2,988	6,171	4,442
Calhoun	271	15.1	222	12.4	1,209	67.4	93	5.1	291	1,085	258
Charlotte	105	7.5	285	20.4	942	67.3	68	4.8	279	908	168
Citrus	185	9.5	331	17.0	1,357	69.8	70	3.7	278	1,468	224
Clay	430	14.3	960	31.8	1,509	50.0	116	3.9	387	1,045	1,015
Collier	171	11.6	370	25.1	874	59.2	61	4.1	243	694	196
Columbia	249	4.9	3,175	62.0	1,574	30.8	119	2.3	1,043	1,989	1,080
Dade	6,119	6.2	43,672	44.2	42,416	42.9	6,652	6.7	19,614	33,642	27,731
DeSoto	279	11.4	612	25.1	1,455	59.6	97	3.9	995	1,404	224
Dixie	280	20.0	381	27.2	686	49.0	52	3.8	170	660	277
Duval	4,410	9.3	14,723	31.2	24,870	52.7	3,179	6.8	8,414	29,471	13,337
Escambia	3,466	17.8	3,805	19.5	11,428	58.7	768	4.0	9,254	8,275	3,396
Flagler	79	9.5	193	23.1	514	61.6	48	5.8	167	443	146
Franklin	176	12.2	229	15.8	960	66.3	82	5.7	247	600	332
Gadsden	368	9.4	821	20.9	2,629	66.9	112	2.8	653	1,630	574
Gilchrist	66	7.2	222	24.2	606	66.1	23	2.5	250	509	118
Glades	59	11.6	158	31.2	269	53.1	21	4.1	155	376	69
Gulf	250	13.6	219	11.9	1,316	71.6	54	2.9	564	847	228
Hamilton	191	12.3	598	38.4	719	46.1	50	3.2	427	763	251
Hardee	494	16.3	595	19.6	1,792	59.2	147	4.9	1,579	1,881	202
Hendry	178	11.6	278	18.1	994	64.5	90	5.8	478	899	291
Hernando	190	9.1	439	21.1	1,369	65.8	83	4.0	510	967	247
Highlands	541	14.2	1,130	29.7	1,868	49.2	262	6.9	1,615	2,270	504
Hillsborough	2,899	8.7	8,421	25.2	20,821	62.4	1,243	3.7	15,264	15,409	3,830
Holmes	541	14.8	567	15.5	2,343	64.1	206	5.6	1,180	1,816	748
Indian River	306	10.6	658	22.9	1,493	51.8	422	14.7	616	1,284	582
Jackson	818	11.7	856	12.2	4,462	63.6	878	12.5	1,496	3,642	1,012
Jefferson	259	14.5	298	16.7	1,143	64.1	83	4.7	411	1,027	297
Lafayette	105	9.1	363	31.3	639	55.2	51	4.4	327	533	137
Lake	790	10.2	2,225	28.7	4,381	56.6	351	4.5	2,246	4,604	1,546
Lee	728	14.1	1,346	26.0	2,891	55.8	215	4.1	2,015	2,440	949
Leon	1,026	9.8	2,624	25.1	5,866	56.1	948	9.0	1,453	5,325	1,885
Levy	206	7.5	560	20.5	1,850	67.6	120	4.4	671	1,561	314
Liberty	75	14.7	62	12.2	336	65.9	37	7.2	138	511	196
Madison	385	15.6	398	16.1	1,542	62.5	143	5.8	444	1,457	517
Manatee	919	12.6	1,860	25.5	4,160	57.0	357	4.9	2,284	3,704	1,174
Marion	601	7.8	1,417	18.5	5,382	70.2	262	3.5	3,796	3,168	904
Martin	237	10.1	671	28.5	1,003	42.7	440	18.7	447	1,097	651
Monroe	415	14.2	1,556	53.3	781	26.7	170	5.8	441	1,260	930
Nassau	316	11.3	735	26.3	1,577	56.5	165	5.9	425	1,443	780
Okaloosa	947	16.3	1,270	21.8	3,356	57.7	246	4.2	1,123	2,168	642
Okeechobee	99	8.7	177	15.5	667	58.4	199	17.4	366	565	172
Orange	3,764	21.7	3,357	19.3	9,284	53.5	954	5.5	6,076	13,929	4,825
Osceola	453	13.9	647	19.8	1,938	59.3	231	7.0	567	1,767	515
Palm Beach	843	3.9	5,177	24.1	8,375	39.0	7,104	33.0	5,827	8,773	4,171
Pasco	611	12.8	1,235	25.8	2,690	56.2	248	5.2	1,056	2,457	917
Pinellas	2,903	16.3	5,350	30.1	8,772	49.3	758	4.3	6,758	11,769	6,002
Polk	3,312	14.0	5,541	23.4	13,693	57.9	1,111	4.7	7,876	13,562	3,550
Putnam	528	14.2	850	22.8	2,167	58.2	181	4.8	1,472	1,588	1,129
St. Johns	485	10.2	1,627	34.4	2,431	51.4	190	4.0	1,929	1,703	952
St. Lucie	599	11.4	1,274	24.4	2,619	50.1	740	14.1	1,771	2,298	1,053
Santa Rosa	690	16.2	819	19.2	2,570	60.3	182	4.3	1,502	1,930	644
Sarasota	480	10.8	1,075	24.2	2,680	60.4	201	4.6	1,830	1,967	652
Seminole	592	12.0	1,078	21.9	2,979	60.4	280	5.7	1,704	2,788	943
Sumter	230	9.4	494	20.2	1,600	65.3	125	5.1	784	1,435	464
Suwannee	429	11.7	886	24.1	2,265	61.6	98	2.6	1,554	1,605	559
Taylor	537	24.1	674	30.3	943	42.4	72	3.2	395	1,267	420
Union	109	10.5	308	29.6	574	55.1	50	4.8	276	452	471
Volusia	1,952	17.4	3,392	30.1	5,525	49.1	382	3.4	3,649	7,907	3,400
Wakulla	237	14.6	203	12.5	1,057	65.0	128	7.9	272	761	275
Walton	700	18.3	394	10.3	2,512	65.7	216	5.7	954	2,117	646
Washington	403	14.8	657	24.2	1,489	54.7	171	6.3	835	1,578	352
Total	57,061	11.5	145,605	29.3	260,420	52.4	34,316	6.8	140,258	243,322	111,485

RR & P. U. COMMR. - 1950

County	DEMOCRATIC PRIMARY GROUP II				SECOND PRIMARY GROUP I				GENERAL ELECTION GROUP II				
	A. Boyette		J. Carter		G. Albritton		W. King			J. Carter Democratic		C. Scalf Republican	
	Number	Pct.	Number	Pct.	Number	Pct.	Number	Pct.	Total	Number	Pct.	Number	Pct.
Alachua	2,811	30.8	6,308	69.2	2,962	41.5	4,177	58.5	3,364	2,849	84.7	515	15.3
Baker	388	27.5	1,022	72.5	379	27.9	981	72.1	794	753	94.8	41	5.2
Bay	3,232	46.7	3,689	53.3	620	32.2	1,305	67.8	2,227	2,029	91.1	198	8.9
Bradford	592	24.4	1,837	75.6	803	33.8	1,571	66.2	990	907	91.6	83	8.4
Brevard	1,383	20.9	5,229	79.1	740	34.8	1,387	65.2	3,892	3,071	78.9	821	21.1
Broward	3,546	24.9	10,701	75.1	1,702	36.0	3,023	64.0	7,816	4,745	60.7	3,071	39.3
Calhoun	538	26.4	1,501	73.6	336	20.9	1,268	79.1	657	622	94.7	35	5.3
Charlotte	286	20.4	1,116	79.6	313	26.4	873	73.6	738	577	78.2	161	21.8
Citrus	333	19.0	1,422	81.0	216	18.8	936	81.2	1,221	1,028	84.2	193	15.8
Clay	723	29.0	1,773	71.0	163	39.9	246	60.1	810	671	82.8	139	17.2
Collier	200	17.2	963	82.8	237	29.2	575	70.8	628	564	89.8	64	10.2
Columbia	1,368	32.6	2,826	67.4	1,804	39.6	2,754	60.4	2,153	2,015	93.6	138	6.4
Dade	26,835	35.9	47,837	64.1	13,311	40.7	19,356	59.3	62,058	47,618	76.7	14,440	23.3
DeSoto	1,123	43.9	1,434	56.1	643	45.3	775	54.7	908	730	80.4	178	19.6
Dixie	311	25.6	902	74.4	407	33.5	808	66.5	459	437	95.2	22	4.8
Duval	23,558	45.2	28,572	54.8	9,469	26.5	26,267	73.5	20,021	15,850	79.2	4,171	20.8
Escambia	8,779	40.8	12,743	59.2	6,693	49.9	6,728	50.1	4,396	3,943	89.7	453	10.3
Flagler	133	16.9	652	83.1	58	24.7	177	75.3	352	310	88.1	42	11.9
Franklin	267	19.9	1,077	80.1	49	16.6	246	83.4	392	372	94.9	20	5.1
Gadsden	873	27.7	2,278	72.3	221	33.0	448	67.0	1,073	1,031	96.1	42	3.9
Gilchrist	607	66.3	309	33.7	280	32.9	570	67.1	275	264	96.0	11	4.0
Glades	152	24.5	468	75.5	96	41.6	135	58.4	223	195	87.4	28	12.6
Gulf	312	17.8	1,436	82.2	151	38.3	243	61.7	631	600	95.1	31	4.9
Hamilton	344	22.1	1,210	77.9	359	39.1	558	60.9	968	897	92.7	71	7.3
Hardee	1,385	43.3	1,811	56.7	1,241	53.7	1,069	46.3	810	689	85.1	121	14.9
Hendry	407	23.4	1,333	76.6	441	39.7	671	60.3	614	553	90.1	61	9.9
Hernando	390	21.9	1,389	78.1	467	35.0	868	65.0	699	625	89.4	74	10.6
Highlands	1,166	28.8	2,880	71.2	1,894	50.0	1,894	50.0	1,799	1,310	72.8	489	27.2
Hillsborough	10,099	33.4	20,136	66.6	14,780	49.8	14,910	50.2	8,480	6,604	77.9	1,876	22.1
Holmes	1,337	34.4	2,553	65.6	1,915	48.2	2,056	51.8	1,127	1,051	93.3	76	6.7
Indian River	653	22.9	2,193	77.1	860	39.6	1,313	60.4	1,575	1,182	75.0	393	25.0
Jackson	4,146	56.3	3,221	43.7	1,739	29.6	4,144	70.4	1,732	1,677	96.8	55	3.2
Jefferson	462	25.3	1,366	74.7	568	31.7	1,226	68.3	756	727	96.2	29	3.8
Lafayette	310	28.1	793	71.9	488	42.3	666	57.7	400	390	97.5	10	2.5
Lake	2,265	26.3	6,334	73.7	1,052	32.9	2,146	67.1	4,357	3,200	73.4	1,157	26.6
Lee	2,425	43.0	3,210	57.0	1,088	43.7	1,400	56.3	2,385	1,895	79.5	490	20.5
Leon	2,151	24.3	6,700	75.7	1,342	29.5	3,203	70.5	2,029	1,858	91.6	171	8.4
Levy	553	21.5	2,015	78.5	253	28.3	641	71.7	886	843	95.1	43	4.9
Liberty	133	12.8	910	87.2	69	20.8	263	79.2	437	427	97.7	10	2.3
Madison	726	27.2	1,941	72.8	778	28.4	1,965	71.6	1,041	995	95.6	46	4.4
Manatee	2,024	27.6	5,314	72.4	2,153	38.4	3,459	61.6	4,558	3,120	68.5	1,438	31.5
Marion	1,729	25.0	5,176	75.0	3,282	51.0	3,156	49.0	2,542	2,178	85.7	364	14.3
Martin	586	25.9	1,675	74.1	730	34.3	1,401	65.7	1,557	1,246	80.0	311	20.0
Monroe	908	33.2	1,825	66.8	898	36.6	1,553	63.4	1,560	1,310	84.0	250	16.0
Nassau	658	23.3	2,171	76.7	319	26.3	896	73.7	1,155	1,044	90.4	111	9.6
Okaloosa	1,311	30.2	3,027	69.8	1,738	69.0	781	31.0	2,562	2,374	92.7	188	7.3
Okeechobee	283	25.3	837	74.7	449	49.1	466	50.9	531	502	94.5	29	5.5
Orange	5,721	23.3	18,857	76.7	2,630	29.8	6,209	70.2	10,425	7,069	67.8	3,356	32.2
Osceola	547	18.1	2,468	81.9	118	26.8	323	73.2	1,690	1,152	68.2	538	31.8
Palm Beach	3,962	21.3	14,680	78.7	1,757	37.3	2,949	62.7	10,882	7,788	71.6	3,094	28.4
Pasco	1,102	24.1	3,462	75.9	1,407	33.8	2,758	66.2	2,420	1,858	76.8	562	23.2
Pinellas	7,964	32.8	16,338	67.2	6,717	34.3	12,890	65.7	29,552	13,910	47.1	15,642	52.9
Polk	5,517	22.6	18,907	77.4	5,468	37.4	9,168	62.6	10,250	7,979	77.8	2,271	22.2
Putnam	1,040	23.7	3,342	76.3	906	52.3	827	47.7	2,502	2,162	86.4	340	13.6
St. Johns	1,375	28.7	3,422	71.3	1,235	41.0	1,778	59.0	2,651	2,202	83.1	449	16.9
St. Lucie	1,278	24.1	4,030	75.9	2,078	44.1	2,635	55.9	2,128	1,566	73.6	562	26.4
Santa Rosa	1,170	26.9	3,184	73.1	633	62.2	384	37.8	1,317	1,223	92.9	94	7.1
Sarasota	886	21.6	3,211	78.4	1,794	46.3	2,077	53.7	4,771	2,617	54.9	2,154	45.1
Seminole	1,123	20.5	4,348	79.5	541	29.8	1,272	70.2	2,511	2,085	83.0	426	17.0
Sumter	505	20.3	1,986	79.7	1,299	48.3	1,392	51.7	972	910	93.6	62	6.4
Suwannee	1,216	30.9	2,724	69.1	1,385	46.4	1,599	53.6	1,348	1,281	95.0	67	5.0
Taylor	622	27.3	1,660	72.7	574	25.1	1,709	74.9	655	621	94.8	34	5.2
Union	226	19.5	931	80.5	474	40.3	702	59.7	476	459	96.4	17	3.6
Volusia	2,748	20.3	10,791	79.7	3,085	24.4	9,582	75.6	7,816	5,554	71.1	2,262	28.9
Wakulla	287	20.6	1,104	79.4	376	26.3	1,056	73.7	433	433	100.0	0	0.0
Walton	1,554	39.3	2,403	60.7	1,752	54.4	1,467	45.6	1,137	1,057	93.0	80	7.0
Washington	976	32.0	2,077	68.0	943	33.6	1,862	66.4	851	783	92.0	68	8.0
Total	154,620	31.5	336,040	68.5	115,728	38.1	188,193	61.9	255,425	190,587	74.6	64,838	25.4

RR & P. U. COMMR. - 1948
DEMOCRATIC PRIMARY
AT LARGE

RR & P. U. COMMR. - 1946
DEMOCRATIC PRIMARY
GROUP I

County	L. Green Number	L. Green Pct.	R. Mack Number	R. Mack Pct.	F. Brown	W. King	H. Moore	A. Poston	Other
Alachua	6,219	52.3	5,681	47.7	501	1,474	423	199	1,002
Baker	979	76.5	301	23.5	163	252	73	24	157
Bay	4,310	51.6	4,041	48.4	682	565	552	761	872
Bradford	1,750	55.4	1,409	44.6	222	299	518	118	245
Brevard	1,934	48.2	2,075	51.8	234	384	89	157	361
Broward	5,392	40.6	7,904	59.4	970	1,336	604	606	1,935
Calhoun	725	43.1	958	56.9	104	118	288	78	163
Charlotte	565	46.5	650	53.5	81	475	50	16	129
Citrus	1,052	57.4	782	42.6	73	533	40	50	105
Clay	1,597	62.3	967	37.7	237	253	158	85	321
Collier	237	26.6	654	73.4	29	369	36	12	64
Columbia	2,192	55.4	1,765	44.6	305	602	401	104	495
Dade	17,122	32.5	35,517	67.5	6,030	3,888	3,930	2,814	21,356
DeSoto	1,190	47.1	1,337	52.9	126	1,090	47	44	153
Dixie	844	70.8	348	29.2	87	288	192	24	223
Duval	18,537	47.4	20,560	52.6	3,216	8,441	4,213	3,239	11,555
Escambia	12,299	61.2	7,789	38.8	1,879	2,901	825	1,646	2,737
Flagler	423	57.2	316	42.8	73	125	36	38	165
Franklin	726	48.1	782	51.9	46	82	269	31	94
Gadsden	1,259	42.6	1,699	57.4	216	403	414	86	252
Gilchrist	630	56.0	494	44.0	56	209	187	44	140
Glades	239	38.8	377	61.2	27	194	164	7	45
Gulf	970	50.3	957	49.7	165	232	345	98	286
Hamilton	905	59.3	622	40.7	178	209	127	29	167
Hardee	1,546	46.6	1,771	53.4	257	2,068	141	24	196
Hendry	563	38.8	889	61.2	85	182	193	67	134
Hernando	836	44.7	1,035	55.3	187	223	245	46	259
Highlands	2,203	51.0	2,119	49.0	173	1,368	237	38	159
Hillsborough	12,023	42.4	16,341	57.6	6,092	4,118	1,160	1,767	2,952
Holmes	2,457	59.9	1,643	40.1	402	429	536	113	402
Indian River	1,276	46.4	1,476	53.6	192	295	96	165	260
Jackson	3,578	50.7	3,473	49.3	604	1,341	582	361	853
Jefferson	869	53.7	748	46.3	85	174	377	69	118
Lafayette	935	69.1	418	30.9	120	236	274	20	146
Lake	2,948	43.7	3,805	56.3	384	1,765	317	122	699
Lee	2,387	42.0	3,299	58.0	301	881	273	242	483
Leon	1,904	25.5	5,576	74.5	180	697	1,672	228	228
Levy	1,633	55.5	1,309	44.5	172	735	310	75	257
Liberty	348	65.0	187	35.0	28	41	474	20	70
Madison	1,789	57.0	1,352	43.0	240	488	314	90	556
Manatee	2,278	35.8	4,085	64.2	442	562	174	70	1,576
Marion	3,750	46.5	4,313	53.5	486	1,281	252	148	834
Martin	902	47.3	1,004	52.7	154	165	87	378	287
Monroe	1,109	56.4	859	43.6	221	580	217	231	501
Nassau	1,531	56.6	1,172	43.4	383	390	164	178	570
Okaloosa	2,923	59.3	2,003	40.7	253	618	591	292	470
Okeechobee	385	49.0	401	51.0	32	111	39	68	67
Orange	6,095	34.1	11,787	65.9	1,477	1,935	619	975	2,637
Osceola	1,538	49.9	1,545	50.1	246	400	140	130	499
Palm Beach	7,394	47.3	8,238	52.7	595	1,805	348	3,779	1,148
Pasco	2,293	55.8	1,814	44.2	452	779	243	117	600
Pinellas	9,358	44.5	11,684	55.5	2,943	2,050	677	792	2,911
Polk	10,269	50.1	10,228	49.9	1,432	5,789	526	445	2,516
Putnam	2,990	62.3	1,811	37.7	324	511	234	255	533
St. Johns	3,141	56.0	2,465	44.0	352	493	192	228	594
St. Lucie	2,162	53.9	1,852	46.1	255	720	135	277	506
Santa Rosa	2,457	67.0	1,210	33.0	393	672	214	406	592
Sarasota	1,895	42.5	2,569	57.5	484	387	197	114	593
Seminole	2,045	43.5	2,660	56.5	326	830	173	163	749
Sumter	1,918	66.4	969	33.6	358	398	355	55	340
Suwannee	2,391	54.6	1,986	45.4	276	525	375	106	361
Taylor	1,132	46.1	1,321	53.9	138	250	667	51	247
Union	921	69.1	412	30.9	56	135	81	30	74
Volusia	6,046	56.5	4,661	43.5	818	1,884	424	558	1,736
Wakulla	805	58.2	578	41.8	64	72	867	15	144
Walton	2,356	62.4	1,422	37.6	273	868	216	95	472
Washington	1,797	53.9	1,537	46.1	277	471	378	144	335
Total	201,272	46.9	228,012	53.1	38,712	64,444	29,767	23,857	72,686

RR & P. U. COMMR. - 1946
DEMOCRATIC PRIMARY
GROUP II

SECOND PRIMARY
GROUP I

County	J. Carter Number	J. Carter Pct.	C. Taylor Number	C. Taylor Pct.	J. Williams Number	J. Williams Pct.	F. Brown Number	F. Brown Pct.	W. King Number	W. King Pct.
Alachua	3,320	73.9	595	13.2	576	12.9	273	20.8	1,038	79.2
Baker	661	69.1	138	14.4	158	16.5	49	22.3	171	77.7
Bay	3,340	71.1	479	10.2	880	18.7	1,361	46.5	1,564	53.5
Bradford	1,216	75.2	164	10.1	238	14.7	327	36.1	578	63.9
Brevard	1,123	71.5	213	13.6	234	14.9	164	29.0	402	71.0
Broward	3,965	63.9	937	15.1	1,303	21.0	2,923	43.0	3,873	57.0
Calhoun	926	82.0	83	7.4	120	10.6	183	39.4	281	60.6
Charlotte	627	68.2	123	13.4	169	18.4	97	17.0	474	83.0
Citrus	544	69.8	63	8.1	172	22.1	53	10.5	453	89.5
Clay	1,005	70.7	238	16.7	178	12.6	102	31.9	218	68.1
Collier	521	90.0	28	4.8	30	5.2	72	13.9	446	86.1
Columbia	1,828	72.2	308	12.2	396	15.6	399	31.4	870	68.6
Dade	20,425	54.7	7,107	19.0	9,841	26.3	11,707	49.5	11,951	50.5
DeSoto	818	54.4	465	30.9	221	14.7	172	17.9	787	82.1
Dixie	755	77.7	91	9.4	126	12.9	271	33.8	531	66.2
Duval	18,438	54.0	10,840	31.8	4,848	14.2	7,016	25.3	20,678	74.7
Escambia	7,586	63.0	2,734	22.7	1,722	14.3	3,730	41.8	5,196	58.2
Flagler	414	76.1	64	11.8	66	12.1	146	36.8	251	63.2
Franklin	461	78.1	78	13.2	51	8.7	35	21.6	127	78.4
Gadsden	1,310	72.3	268	14.8	234	12.9	284	46.6	325	53.4
Gilchrist	696	81.1	79	9.2	83	9.7	243	33.2	488	66.8
Glades	372	75.0	60	12.1	64	12.9	140	24.9	422	75.1
Gulf	1,123	81.3	127	9.2	132	9.5	53	23.9	169	76.1
Hamilton	880	76.3	128	11.1	145	12.6	297	43.0	393	57.0
Hardee	1,664	76.7	269	12.4	237	10.9	621	21.5	2,274	78.5
Hendry	565	74.4	74	9.7	120	15.9	135	28.5	339	71.5
Hernando	737	65.6	137	12.2	250	22.2	315	40.1	471	59.9
Highlands	1,266	64.1	287	14.5	423	21.4	519	20.3	2,034	79.7
Hillsborough	9,552	53.0	2,945	16.3	5,527	30.7	6,499	57.3	4,851	42.7
Holmes	1,904	73.3	224	8.6	469	18.1	508	29.9	1,190	70.1
Indian River	1,047	80.5	118	9.1	135	10.4	125	30.5	285	69.5
Jackson	4,223	77.0	530	9.7	733	13.3	1,514	34.1	2,927	65.9
Jefferson	793	80.2	113	11.4	83	8.4	103	30.3	237	69.7
Lafayette	887	80.6	119	10.8	95	8.6	444	41.3	631	58.7
Lake	2,384	62.5	742	19.5	688	18.0	468	27.8	1,217	72.2
Lee	2,017	74.4	294	10.8	400	14.8	712	32.8	1,459	67.2
Leon	2,498	75.2	457	13.7	368	11.1	300	21.1	1,123	78.9
Levy	1,281	72.5	187	10.6	298	16.9	124	19.0	529	81.0
Liberty	670	83.2	66	8.2	69	8.6	126	34.5	239	65.5
Madison	1,673	77.5	265	12.3	221	10.2	662	35.9	1,180	64.1
Manatee	2,111	67.4	383	12.2	636	20.4	1,210	38.7	1,918	61.3
Marion	2,330	58.8	969	24.5	661	16.7	293	25.1	875	74.9
Martin	864	72.7	179	15.1	146	12.2	250	41.1	359	58.9
Monroe	1,129	64.4	367	20.9	256	14.7	321	29.1	781	70.9
Nassau	1,337	70.6	295	15.6	262	13.8	629	43.5	816	56.5
Okaloosa	2,368	79.9	316	10.7	279	9.4	435	32.7	895	67.3
Okeechobee	261	66.4	48	12.2	84	21.4	38	20.2	150	79.8
Orange	5,679	62.3	1,351	14.8	2,083	22.9	1,382	35.3	2,529	64.7
Osceola	1,163	68.3	283	16.6	257	15.1	128	29.6	304	70.4
Palm Beach	4,092	57.0	1,917	26.7	1,171	16.3	898	44.7	1,111	55.3
Pasco	1,839	67.9	392	14.5	479	17.6	539	40.0	808	60.0
Pinellas	7,122	66.9	1,741	16.4	1,785	16.7	2,255	57.5	1,669	42.5
Polk	7,471	61.7	1,951	16.1	2,696	22.2	951	20.3	3,737	79.7
Putnam	1,915	73.3	299	11.4	400	15.3	778	37.1	1,320	62.9
St. Johns	1,733	72.1	333	13.8	339	14.1	554	42.5	750	57.5
St. Lucie	1,289	58.4	564	25.6	353	16.0	121	19.3	506	80.7
Santa Rosa	2,304	78.5	312	10.6	318	10.9	663	36.7	1,142	63.3
Sarasota	1,378	64.3	316	14.8	448	20.9	896	51.6	841	48.4
Seminole	1,566	60.4	590	22.8	435	16.8	140	20.8	534	79.2
Sumter	1,194	69.0	267	15.4	270	15.6	281	33.7	552	66.3
Suwannee	1,723	76.5	200	8.9	329	14.6	358	32.3	752	67.7
Taylor	1,246	79.9	155	9.9	159	10.2	387	38.2	626	61.8
Union	389	74.5	57	10.9	76	14.6	46	29.9	108	70.1
Volusia	4,319	65.7	1,075	16.3	1,183	18.0	2,508	39.1	3,913	60.9
Wakulla	889	74.9	180	15.2	118	9.9	219	33.8	429	66.2
Walton	1,897	73.1	322	12.4	377	14.5	658	28.8	1,624	71.2
Washington	1,746	70.7	241	9.8	483	19.5	830	39.5	1,271	60.5
Total	166,869	63.6	47,340	18.0	48,186	18.4	61,040	37.2	102,992	62.8

RR & P. U. COMMR. - 1946 GENERAL ELECTION GROUP I

RR & P. U. COMMR. - 1944 DEMOCRATIC PRIMARY AT LARGE

County	Total	W. King Democratic Number	W. King Democratic Pct.	C. Scalf Republican Number	C. Scalf Republican Pct.	F. Adkin Number	F. Adkin Pct.	W. Douglass Number	W. Douglass Pct.	A. Williams Number	A. Williams Pct.
Alachua	2,683	2,457	91.6	226	8.4	700	13.3	3,675	69.6	906	17.1
Baker	308	263	85.4	45	14.6	162	11.3	1,122	78.5	146	10.2
Bay	1,773	1,631	92.0	142	8.0	647	11.0	3,242	55.0	2,006	34.0
Bradford	717	658	91.8	59	8.2	209	11.7	1,379	77.3	197	11.0
Brevard	1,534	1,049	68.4	485	31.6	366	18.6	1,350	68.6	251	12.8
Broward	5,810	3,496	60.2	2,314	39.8	1,643	28.2	3,246	55.6	945	16.2
Calhoun	377	357	94.7	20	5.3	157	13.0	503	41.6	549	45.4
Charlotte	527	418	79.3	109	20.7	98	14.6	401	59.6	174	25.8
Citrus	692	631	91.2	61	8.8	214	17.5	677	55.5	329	27.0
Clay	601	508	84.5	93	15.5	256	19.2	895	66.9	186	13.9
Collier	326	294	90.2	32	9.8	43	7.6	416	73.8	105	18.6
Columbia	1,113	1,027	92.3	86	7.7	396	11.4	2,411	69.1	682	19.5
Dade	44,421	30,490	68.6	13,931	31.4	12,765	35.2	17,754	49.0	5,710	15.8
DeSoto	1,147	1,030	89.8	117	10.2	232	13.1	889	50.4	644	36.5
Dixie	591	573	97.0	18	3.0	197	18.5	724	68.1	142	13.4
Duval	13,195	11,095	84.1	2,100	15.9	3,442	15.3	15,726	69.7	3,392	15.0
Escambia	5,178	4,792	92.5	386	7.5	1,750	13.4	8,461	64.7	2,873	21.9
Flagler	325	277	85.2	48	14.8	60	12.0	377	75.1	65	12.9
Franklin	290	282	97.2	8	2.8	101	11.1	663	72.5	150	16.4
Gadsden	869	835	96.1	34	3.9	247	10.4	1,477	62.3	647	27.3
Gilchrist	329	320	97.3	9	2.7	107	12.0	679	76.4	103	11.6
Glades	189	149	78.8	40	21.2	63	15.4	248	60.8	97	23.8
Gulf	255	227	89.0	28	11.0	171	15.8	639	58.9	275	25.3
Hamilton	510	448	87.8	62	12.2	99	8.5	890	76.9	169	14.6
Hardee	2,035	1,878	92.3	157	7.7	256	10.8	1,335	56.3	780	32.9
Hendry	334	290	86.8	44	13.2	183	17.3	614	58.0	262	24.7
Hernando	525	435	82.9	90	17.1	162	13.9	634	54.2	373	31.9
Highlands	1,223	1,067	87.2	156	12.8	383	14.3	1,452	54.3	839	31.4
Hillsborough	7,680	6,229	81.1	1,451	18.9	1,827	9.7	7,146	38.1	9,802	52.2
Holmes	627	593	94.6	34	5.4	235	6.8	1,905	55.3	1,303	37.9
Indian River	642	523	81.5	119	18.5	271	19.0	917	64.3	238	16.7
Jackson	1,799	1,731	96.2	68	3.8	353	5.7	2,735	44.2	3,102	50.1
Jefferson	426	397	93.2	29	6.8	124	10.1	952	77.5	153	12.4
Lafayette	299	273	91.3	26	8.7	86	8.1	840	78.7	141	13.2
Lake	4,105	2,818	68.6	1,287	31.4	679	15.9	2,323	54.2	1,282	29.9
Lee	1,405	1,034	73.6	371	26.4	472	12.5	1,741	46.2	1,558	41.3
Leon	1,631	1,564	95.9	67	4.1	389	10.4	2,618	69.9	740	19.7
Levy	941	889	94.5	52	5.5	287	14.6	1,306	66.4	373	19.0
Liberty	341	334	97.9	7	2.1	80	17.9	282	62.9	86	19.2
Madison	729	715	98.1	14	1.9	165	8.4	1,490	76.3	298	15.3
Manatee	2,350	1,852	78.8	498	21.2	801	18.2	2,041	46.4	1,554	35.4
Marion	3,002	2,565	85.4	437	14.6	461	10.6	2,696	61.8	1,205	27.6
Martin	596	460	77.2	136	22.8	225	23.1	498	51.0	253	25.9
Monroe	1,056	949	89.9	107	10.1	550	21.5	1,571	61.4	436	17.1
Nassau	1,178	1,065	90.4	113	9.6	240	12.9	1,320	70.7	306	16.4
Okaloosa	793	728	91.8	65	8.2	275	9.0	2,084	68.5	683	22.5
Okeechobee	282	266	94.3	16	5.7	80	12.8	377	60.4	167	26.8
Orange	10,401	6,206	59.7	4,195	40.3	2,002	18.2	5,398	49.2	3,583	32.6
Osceola	1,417	882	62.2	535	37.8	255	15.4	854	51.5	550	33.1
Palm Beach	5,541	3,719	67.1	1,822	32.9	2,300	28.9	4,281	53.9	1,369	17.2
Pasco	1,428	1,148	80.4	280	19.6	450	15.5	1,507	52.0	940	32.5
Pinellas	10,442	6,807	65.2	3,635	34.8	2,948	18.6	5,810	36.8	7,050	44.6
Polk	8,282	6,668	80.5	1,614	19.5	1,661	18.1	3,555	38.7	3,976	43.2
Putnam	2,360	2,036	86.3	324	13.7	253	9.7	1,828	70.2	525	20.1
St. Johns	2,278	1,704	74.8	574	25.2	428	12.6	2,542	74.7	433	12.7
St. Lucie	881	695	78.9	186	21.1	304	18.5	939	57.0	404	24.5
Santa Rosa	1,114	1,033	92.7	81	7.3	341	11.2	1,982	65.2	716	23.6
Sarasota	1,730	960	55.5	770	44.5	475	15.6	1,479	48.4	1,099	36.0
Seminole	2,083	1,551	74.5	532	25.5	497	17.4	1,713	59.8	652	22.8
Sumter	752	707	94.0	45	6.0	303	18.1	1,017	60.8	353	21.1
Suwannee	1,200	1,154	96.2	46	3.8	176	5.9	2,123	71.6	666	22.5
Taylor	1,019	977	95.9	42	4.1	173	10.1	1,250	73.2	284	16.7
Union	298	289	97.0	9	3.0	76	6.7	975	86.5	76	6.8
Volusia	5,227	3,398	65.0	1,829	35.0	1,176	19.4	3,889	64.1	1,005	16.5
Wakulla	513	509	99.2	4	0.8	123	12.2	689	68.0	201	19.8
Walton	1,424	1,180	82.9	244	17.1	250	9.6	1,735	66.4	626	24.0
Washington	696	647	93.0	49	7.0	257	11.0	1,242	53.0	842	36.0
Total	176,845	134,232	75.9	42,613	24.1	47,157	17.4	151,529	56.0	72,027	26.6

RR & P. U. COMMR. - 1942
DEMOCRATIC PRIMARY

	GROUP I						GROUP II			
	R. Davis		E. Matthews		C. Stewart		H. Burch		J. Carter	
County	Number	Pct.	Number	Pct.	Number	Pct.	Number	Pct.	Number	Pct.
Alachua	744	17.5	3,143	74.0	363	8.5	455	9.6	2,937	62.1
Baker	964	61.0	498	31.5	119	7.5	135	11.4	790	66.9
Bay	597	23.5	1,388	54.7	552	21.8	259	8.9	2,037	70.0
Bradford	387	22.8	1,079	63.6	230	13.6	119	7.6	1,105	70.9
Brevard	280	19.3	889	61.4	280	19.3	166	10.1	950	57.6
Broward	1,026	26.2	2,116	53.9	782	19.9	538	12.3	2,274	51.8
Calhoun	228	24.7	558	60.5	136	14.8	134	10.8	831	67.1
Charlotte	207	27.3	298	39.4	252	33.3	97	11.8	490	59.5
Citrus	267	25.3	616	58.5	171	16.2	69	5.1	475	35.0
Clay	233	20.1	773	66.8	152	13.1	116	9.4	840	68.4
Collier	86	10.6	645	79.1	84	10.3	29	3.5	753	90.0
Columbia	1,290	48.8	974	36.8	380	14.4	242	10.3	1,473	62.8
Dade	8,000	27.6	13,644	47.2	7,292	25.2	5,424	16.9	14,545	45.3
DeSoto	703	52.9	382	28.7	245	18.4	132	9.2	826	57.4
Dixie	504	41.2	366	29.9	353	28.9	93	7.6	770	62.9
Duval	3,674	20.9	9,200	52.4	4,681	26.7	3,007	14.9	9,451	47.0
Escambia	2,008	26.1	4,054	52.7	1,627	21.2	847	9.4	6,222	69.1
Flagler	117	21.4	326	59.7	103	18.9	53	8.8	428	71.6
Franklin	134	18.6	478	66.2	110	15.2	65	7.4	612	69.4
Gadsden	340	18.7	1,278	70.3	199	11.0	98	4.6	714	33.5
Gilchrist	182	20.2	598	66.2	123	13.6	34	3.4	739	74.4
Glades	94	28.6	169	51.4	66	20.0	36	9.4	242	63.4
Gulf	157	19.9	495	62.6	138	17.5	79	7.4	805	75.2
Hamilton	341	31.6	536	49.7	201	18.7	114	8.6	648	48.8
Hardee	1,455	63.9	460	20.2	361	15.9	134	4.9	1,080	40.0
Hendry	198	23.7	335	40.1	302	36.2	62	6.6	628	66.5
Hernando	211	23.6	532	59.5	151	16.9	101	10.2	534	54.1
Highlands	440	29.9	692	47.0	341	23.1	245	13.9	1,019	57.9
Hillsborough	2,072	19.3	5,860	54.7	2,789	26.0	821	6.0	8,469	62.0
Holmes	481	21.2	1,350	59.6	434	19.2	245	9.1	1,887	70.3
Indian River	170	25.2	413	61.2	92	13.6	76	10.1	525	70.0
Jackson	761	18.6	2,804	68.6	523	12.8	283	6.3	3,240	71.7
Jefferson	157	17.2	671	73.5	85	9.3	110	11.5	619	64.8
Lafayette	444	37.8	365	31.0	367	31.2	66	5.5	834	69.3
Lake	361	18.8	1,345	69.9	217	11.3	260	13.1	860	43.4
Lee	411	17.8	1,183	51.1	721	31.1	195	7.8	1,786	70.9
Leon	295	12.7	1,826	78.9	194	8.4	385	15.2	1,323	52.2
Levy	392	21.9	1,105	61.9	289	16.2	164	8.1	1,257	62.6
Liberty	156	29.5	301	57.0	71	13.5	47	7.4	461	72.6
Madison	615	29.1	1,188	56.1	314	14.8	187	7.9	1,508	63.6
Manatee	535	13.7	1,570	40.3	1,793	46.0	351	9.9	2,137	60.5
Marion	590	16.0	2,644	71.6	459	12.4	244	5.8	2,579	61.4
Martin	201	24.9	511	63.2	96	11.9	78	8.4	592	63.7
Monroe	405	25.7	1,005	63.9	163	10.4	187	10.5	1,206	68.0
Nassau	271	16.4	1,103	66.8	277	16.8	226	13.0	1,126	65.0
Okaloosa	501	25.7	1,104	56.7	342	17.6	137	5.3	1,773	68.4
Okeechobee	120	20.8	363	63.0	93	16.2	73	11.1	433	65.7
Orange	2,405	25.8	5,656	60.6	1,274	13.6	2,103	21.5	4,675	47.8
Osceola	331	29.2	627	55.3	176	15.5	350	26.4	745	56.2
Palm Beach	1,151	18.4	3,879	61.9	1,235	19.7	704	8.2	4,601	53.7
Pasco	537	23.5	1,232	53.9	516	22.6	339	13.1	1,449	56.1
Pinellas	1,915	19.4	5,545	56.2	2,401	24.4	781	7.2	4,640	42.7
Polk	1,837	22.0	4,456	53.4	2,059	24.6	1,007	10.7	5,257	55.6
Putnam	343	16.7	1,439	70.1	271	13.2	270	11.7	1,624	70.1
St. Johns	433	16.5	1,799	68.3	401	15.2	338	11.3	2,035	68.3
St. Lucie	368	27.6	763	57.2	203	15.2	195	12.5	993	63.9
Santa Rosa	609	24.5	1,310	52.7	567	22.8	176	5.9	2,165	73.1
Sarasota	660	25.1	1,001	38.1	965	36.8	346	12.9	1,797	67.0
Seminole	441	24.3	1,122	61.9	251	13.8	367	19.6	1,083	57.8
Sumter	244	17.6	1,007	72.4	139	10.0	177	11.0	1,027	63.7
Suwannee	784	34.2	1,089	47.4	423	18.4	124	4.9	1,162	45.8
Taylor	255	14.9	1,252	73.0	207	12.1	82	4.4	1,433	76.0
Union	213	23.1	582	63.2	126	13.7	47	4.9	699	72.6
Volusia	982	14.6	3,894	57.8	1,863	27.6	603	8.1	5,025	67.3
Wakulla	250	24.8	582	57.7	177	17.5	94	8.0	724	61.9
Walton	433	23.8	1,061	58.4	323	17.8	195	8.1	1,716	71.6
Washington	384	24.1	916	57.5	294	18.4	113	5.5	1,497	73.5
Total	48,380	23.7	112,445	55.2	42,984	21.1	25,429*	11.0	131,180	57.0

RR & P. U. COMMR. - 1942 DEMOCRATIC PRIMARY - CONTD GROUP II

RR & P. U. COMMR. - 1940 DEMOCRATIC PRIMARY AT LARGE

GENERAL ELECTION AT LARGE

County	W. King Number	W. King Pct.	R. Sweger Number	R. Sweger Pct.	W. Douglass Number	W. Douglass Pct.	S. Peacock Number	S. Peacock Pct.	Total	W. Douglass Democratic Number	W. Douglass Democratic Pct.	B. Griffith Republican Number	B. Griffith Republican Pct.
Alachua	767	16.2	573	12.1	4,801	69.9	2,066	30.1	5,240	4,518	86.2	722	13.8
Baker	190	16.1	66	5.6	1,191	79.1	315	20.9	806	758	94.0	48	6.0
Bay	356	12.2	257	8.9	2,339	57.4	1,739	42.6	2,409	2,011	83.5	398	16.5
Bradford	210	13.5	125	8.0	1,381	73.0	510	27.0	887	802	90.4	85	9.6
Brevard	230	14.0	302	18.3	1,878	63.7	1,068	36.3	2,958	2,154	72.8	804	27.2
Broward	1,122	25.6	451	10.3	3,696	62.8	2,187	37.2	7,085	4,754	67.1	2,331	32.9
Calhoun	162	13.1	112	9.0	450	36.1	798	63.9	647	570	88.1	77	11.9
Charlotte	199	24.1	38	4.6	384	44.1	487	55.9	661	477	72.2	184	27.8
Citrus	699	51.6	113	8.3	802	60.5	524	39.5	898	760	84.6	138	15.4
Clay	213	17.3	60	4.9	875	62.1	534	37.9	990	784	79.2	206	20.8
Collier	44	5.2	11	1.3	504	60.6	327	39.4	474	382	80.6	92	19.4
Columbia	385	16.4	247	10.5	2,660	62.3	1,607	37.7	2,404	2,045	85.1	359	14.9
Dade	8,550	26.6	3,608	11.2	19,589	57.9	14,254	42.1	74,509	54,790	73.5	19,719	26.5
DeSoto	408	28.4	72	5.0	860	50.1	855	49.9	887	663	74.7	224	25.3
Dixie	308	25.1	54	4.4	753	55.7	600	44.3	747	674	90.2	73	9.8
Duval	6,479	32.2	1,196	5.9	17,648	68.1	8,282	31.9	47,629	41,690	87.5	5,939	12.5
Escambia	1,390	15.5	540	6.0	7,888	67.0	3,884	33.0	7,878	6,311	80.1	1,567	19.9
Flagler	52	8.7	65	10.9	392	58.9	274	41.1	533	457	85.7	76	14.3
Franklin	51	5.8	153	17.4	640	62.7	380	37.3	671	605	90.2	66	9.8
Gadsden	221	10.3	1,101	51.6	1,986	63.6	1,137	36.4	1,758	1,494	84.9	264	15.1
Gilchrist	193	19.5	27	2.7	701	71.9	274	28.1	652	610	93.6	42	6.4
Glades	86	22.5	18	4.7	239	49.7	242	50.3	298	218	73.2	80	26.8
Gulf	92	8.6	94	8.8	755	52.0	697	48.0	892	759	85.1	133	14.9
Hamilton	140	10.5	426	32.1	1,002	73.7	357	26.3	862	771	89.4	91	10.6
Hardee	1,424	52.7	64	2.4	1,235	46.1	1,443	53.9	1,297	1,178	90.8	119	9.2
Hendry	204	21.6	50	5.3	562	51.3	534	48.7	696	524	75.3	172	24.7
Hernando	278	28.1	75	7.6	618	52.6	556	47.4	674	495	73.4	179	26.6
Highlands	420	23.9	75	4.3	1,248	46.2	1,453	53.8	1,471	1,080	73.4	391	26.6
Hillsborough	3,108	22.7	1,267	9.3	8,779	51.9	8,134	48.1	36,003	30,302	84.2	5,701	15.8
Holmes	315	11.8	236	8.8	1,975	63.2	1,150	36.8	1,645	1,369	83.2	276	16.8
Indian River	93	12.4	56	7.5	992	53.7	857	46.3	1,506	1,187	78.8	319	21.2
Jackson	502	11.1	493	10.9	3,393	57.0	2,562	43.0	3,572	3,230	90.4	342	9.6
Jefferson	118	12.4	108	11.3	1,027	68.9	463	31.1	777	712	91.6	65	8.4
Lafayette	160	13.3	143	11.9	571	49.7	578	50.3	800	754	94.3	46	5.7
Lake	615	31.0	248	12.5	2,000	31.5	4,349	68.5	4,898	3,594	73.4	1,304	26.6
Lee	312	12.4	225	8.9	1,535	40.5	2,258	59.5	2,498	1,788	71.6	710	28.4
Leon	369	14.6	457	18.0	2,809	70.4	1,183	29.6	5,799	5,439	93.8	360	6.2
Levy	516	25.7	72	3.6	1,432	63.1	836	36.9	1,455	1,332	91.5	123	8.5
Liberty	69	10.9	58	9.1	294	47.6	324	52.4	368	320	86.9	48	13.1
Madison	473	19.9	203	8.6	1,350	61.3	851	38.7	1,582	1,461	92.3	121	7.7
Manatee	803	22.8	239	6.8	1,665	31.6	3,604	68.4	4,361	3,028	69.4	1,333	30.6
Marion	897	21.3	483	11.5	3,139	59.7	2,120	40.3	3,941	3,313	84.1	628	15.9
Martin	127	13.7	132	14.2	735	66.9	364	33.1	881	668	75.8	213	24.2
Monroe	302	17.0	79	4.5	1,085	54.1	922	45.9	1,837	1,588	86.4	249	13.6
Nassau	295	17.0	87	5.0	1,450	71.1	589	28.9	1,196	994	83.1	202	16.9
Okaloosa	442	17.0	240	9.3	1,575	64.8	855	35.2	1,470	1,223	83.2	247	16.8
Okeechobee	128	19.4	25	3.8	269	37.9	441	62.1	541	455	84.1	86	15.9
Orange	1,755	17.9	1,251	12.8	7,718	55.7	6,131	44.3	11,786	7,690	65.2	4,096	34.8
Osceola	148	11.2	83	6.2	1,171	51.7	1,096	48.3	2,106	1,444	68.6	662	31.4
Palm Beach	929	10.8	2,336	27.3	6,257	63.9	3,533	36.1	17,745	12,533	70.6	5,212	29.4
Pasco	539	20.9	256	9.9	1,382	44.2	1,742	55.8	2,203	1,508	68.5	695	31.5
Pinellas	977	9.0	4,469	41.1	7,430	51.2	7,094	48.8	23,658	14,384	60.8	9,274	39.2
Polk	2,453	25.9	736	7.8	7,722	46.8	8,762	53.2	12,387	9,156	73.9	3,231	26.1
Putnam	192	8.3	229	9.9	2,202	70.6	918	29.4	2,476	2,104	84.9	372	15.1
St. Johns	255	8.6	350	11.8	2,393	70.7	993	29.3	3,110	2,575	82.8	535	17.2
St. Lucie	232	14.9	135	8.7	1,383	54.9	1,134	45.1	2,017	1,411	70.0	606	30.0
Santa Rosa	425	14.3	197	6.7	2,349	69.8	1,015	30.2	1,137	991	87.2	146	12.8
Sarasota	358	13.3	182	6.8	1,571	42.4	2,134	57.6	2,598	1,853	71.3	745	28.7
Seminole	276	14.7	147	7.9	2,176	62.1	1,328	37.9	2,848	2,131	74.8	717	25.2
Sumter	302	18.7	106	6.6	1,007	54.2	852	45.8	1,171	1,021	87.2	150	12.8
Suwannee	189	7.5	1,059	41.8	2,059	56.9	1,560	43.1	2,053	1,875	91.3	178	8.7
Taylor	257	13.6	113	6.0	987	39.0	1,545	61.0	1,283	1,182	92.1	101	7.9
Union	117	12.2	99	10.3	979	80.4	239	19.6	762	720	94.5	42	5.5
Volusia	1,012	13.6	823	11.0	3,267	39.4	5,021	60.6	15,560	10,238	65.8	5,322	34.2
Wakulla	187	16.0	165	14.1	709	54.0	605	46.0	820	760	92.7	60	7.3
Walton	353	14.7	133	5.6	1,609	65.1	864	34.9	1,933	1,666	86.2	267	13.8
Washington	233	11.4	195	9.6	1,425	54.4	1,194	45.6	1,257	1,092	86.9	165	13.1
Total	45,706	19.9	27,888	12.1	168,948	57.0	127,584	43.0	350,953	271,425*	77.3	79,528	22.7

RR & P. U. COMMR. - 1938
DEMOCRATIC PRIMARY

	GROUP I						GROUP II					
	B. Davis		W. Hancock		E. Matthews		J. Carter		W. Kehoe		W. King	
County	Number	Pct.	Number	Pct.	Number	Pct.	Number	Pct.	Number	Pct.	Number	Pct.
Alachua	1,140	18.6	1,065	17.3	3,933	64.1	4,859	76.3	628	9.9	876	13.8
Baker	361	25.8	528	37.7	511	36.5	890	58.7	364	24.0	262	17.3
Bay	1,352	33.2	1,374	33.7	1,349	33.1	2,838	66.3	1,102	25.8	339	7.9
Bradford	568	27.1	580	27.6	950	45.3	1,395	78.9	105	5.9	268	15.2
Brevard	929	32.2	738	25.5	1,223	42.3	2,326	74.0	332	10.6	483	15.4
Broward	1,091	21.8	1,582	31.7	2,322	46.5	3,004	55.4	1,776	32.7	645	11.9
Calhoun	833	49.6	288	17.2	557	33.2	1,071	60.5	500	28.3	199	11.2
Charlotte	266	25.1	289	27.3	504	47.6	738	64.2	61	5.3	351	30.5
Citrus	216	15.8	323	23.5	833	60.7	407	24.6	30	1.8	1,220	73.6
Clay	589	39.5	318	21.3	586	39.2	883	61.1	83	5.7	480	33.2
Collier	70	7.0	102	10.1	832	82.9	953	91.1	34	3.3	59	5.6
Columbia	594	22.3	802	30.1	1,266	47.6	1,736	65.8	168	6.4	732	27.8
Dade	9,981	28.9	11,290	32.7	13,293	38.4	14,555	36.1	22,036	54.6	3,732	9.3
DeSoto	1,376	71.0	140	7.2	423	21.8	1,308	65.6	91	4.6	594	29.8
Dixie	193	17.1	424	37.7	508	45.2	1,030	81.4	72	5.7	164	12.9
Duval	6,327	25.1	5,672	22.5	13,185	52.4	18,629	66.1	2,699	9.5	6,868	24.4
Escambia	4,387	40.5	2,475	22.8	3,983	36.7	7,334	63.9	3,111	27.1	1,035	9.0
Flagler	204	29.9	157	23.0	322	47.1	597	83.6	44	6.2	73	10.2
Franklin	212	23.7	231	25.8	451	50.5	733	72.7	187	18.5	89	8.8
Gadsden	1,699	48.5	375	10.7	1,427	40.8	2,354	66.8	564	16.0	608	17.2
Gilchrist	151	16.1	367	39.3	417	44.6	826	79.4	45	4.3	169	16.3
Glades	156	26.4	150	25.4	285	48.2	492	76.5	66	10.3	85	13.2
Gulf	554	44.0	338	26.8	368	29.2	766	59.7	312	24.3	205	16.0
Hamilton	241	18.0	631	47.0	470	35.0	986	77.4	96	7.5	192	15.1
Hardee	674	33.7	501	25.1	824	41.2	1,778	51.5	94	2.7	1,580	45.8
Hendry	248	26.1	213	22.4	490	51.5	892	80.3	79	7.1	140	12.6
Hernando	460	34.7	197	14.9	669	50.4	772	59.6	101	7.8	422	32.6
Highlands	615	23.3	721	27.4	1,297	49.3	1,769	62.0	157	5.5	928	32.5
Hillsborough	5,018	31.6	3,308	20.8	7,559	47.6	13,488	66.5	1,770	8.7	5,017	24.8
Holmes	1,593	47.2	528	15.6	1,257	37.2	1,792	48.8	1,595	43.4	285	7.8
Indian River	396	25.8	379	24.7	759	49.5	1,262	70.1	235	13.0	304	16.9
Jackson	3,888	53.9	586	8.1	2,744	38.0	4,652	67.6	1,585	23.0	644	9.4
Jefferson	301	17.1	338	19.1	1,127	63.8	1,205	70.1	165	9.6	349	20.3
Lafayette	234	20.0	504	43.0	433	37.0	950	75.8	54	4.3	250	19.9
Lake	1,187	23.0	858	16.6	3,112	60.4	3,172	58.7	318	5.9	1,912	35.4
Lee	911	24.9	935	25.5	1,817	49.6	3,066	74.4	330	8.0	727	17.6
Leon	2,322	45.9	541	10.7	2,195	43.4	3,707	72.4	652	12.7	761	14.9
Levy	505	24.9	535	26.4	989	48.7	1,421	62.0	128	5.6	742	32.4
Liberty	386	40.8	122	12.9	438	46.3	705	79.2	107	12.0	78	8.8
Madison	332	10.7	2,165	69.5	618	19.8	1,707	65.8	217	8.4	670	25.8
Manatee	1,009	21.5	1,084	23.2	2,588	55.3	3,169	60.9	425	8.2	1,608	30.9
Marion	815	15.7	1,090	21.0	3,284	63.3	3,545	69.1	378	7.4	1,208	23.5
Martin	162	18.1	264	29.6	467	52.3	816	81.8	101	10.1	81	8.1
Monroe	572	25.2	347	15.3	1,353	59.5	1,648	62.5	622	23.6	367	13.9
Nassau	355	20.0	326	18.4	1,090	61.6	1,266	70.3	130	7.2	406	22.5
Okaloosa	1,065	38.4	886	31.9	824	29.7	1,702	51.5	1,286	39.0	314	9.5
Okeechobee	213	30.3	229	32.6	261	37.1	631	77.0	63	7.7	125	15.3
Orange	5,322	45.1	1,412	11.9	5,073	43.0	7,917	65.9	1,453	12.1	2,638	22.0
Osceola	618	25.1	566	23.0	1,277	51.9	1,936	72.0	244	9.0	510	19.0
Palm Beach	1,840	19.2	1,833	19.1	5,916	61.7	7,868	74.9	1,273	12.1	1,370	13.0
Pasco	571	20.3	718	25.5	1,523	54.2	2,087	70.8	220	7.4	642	21.8
Pinellas	3,693	27.2	3,190	23.5	6,701	49.3	9,837	68.9	1,305	9.1	3,137	22.0
Polk	3,585	26.0	4,139	30.0	6,068	44.0	9,246	60.7	1,170	7.7	4,803	31.6
Putnam	561	20.8	753	27.9	1,381	51.3	2,204	79.5	234	8.4	334	12.1
St. Johns	592	18.7	530	16.7	2,046	64.6	2,558	73.9	276	8.0	625	18.1
St. Lucie	437	27.3	368	23.0	794	49.7	1,230	65.2	318	16.9	338	17.9
Santa Rosa	1,018	31.2	843	25.9	1,396	42.9	1,737	51.3	1,323	39.1	327	9.6
Sarasota	759	25.9	653	22.2	1,522	51.9	2,062	69.8	212	7.2	679	23.0
Seminole	829	24.9	564	16.9	1,939	58.2	2,293	67.9	444	13.1	640	19.0
Sumter	367	17.3	407	19.2	1,345	63.5	1,366	61.0	144	6.4	730	32.6
Suwannee	555	20.5	923	34.2	1,224	45.3	2,235	78.1	134	4.7	491	17.2
Taylor	892	40.4	565	25.6	751	34.0	1,586	69.5	164	7.2	531	23.3
Union	194	16.8	303	26.3	655	56.9	901	82.5	44	4.0	148	13.5
Volusia	2,583	23.1	1,752	15.7	6,825	61.2	6,640	57.8	2,046	17.8	2,803	24.4
Wakulla	582	38.3	385	25.4	551	36.3	1,087	68.5	309	19.5	191	12.0
Walton	1,067	37.3	774	27.0	1,022	35.7	1,401	40.0	1,778	50.8	324	9.2
Washington	1,759	54.9	360	11.2	1,084	33.9	2,054	66.5	723	23.4	313	10.1
Total	84,575	29.4	67,934	23.6	135,286	47.0	194,070	62.0	58,912	18.8	60,220	19.2

RR & P. U. COMMR. - 1934
DEMOCRATIC PRIMARY

	GROUP I			GROUP II				
County	G. Davis	E. Matthews	W. Placie	L. Wells	H. Caro	J. Carter	J. Good	Other
Alachua	368	1,763	128	592	286	661	308	1,615
Baker	97	219	60	605	54	475	203	205
Bay	204	701	73	1,100	572	905	200	433
Bradford	198	342	41	310	95	321	67	230
Brevard	308	664	45	637	253	675	272	478
Broward	510	1,155	120	1,155	346	862	746	999
Calhoun	93	283	58	609	108	431	120	258
Charlotte	114	206	37	338	79	294	109	187
Citrus	155	363	117	469	199	400	154	293
Clay	313	439	44	180	145	444	82	186
Collier	31	319	8	110	19	284	38	114
Columbia	165	447	51	908	116	420	193	730
Dade	3,648	6,054	1,029	4,770	1,264	3,879	1,524	10,011
DeSoto	167	363	41	457	96	442	66	278
Dixie	48	241	36	338	39	175	39	434
Duval	1,973	7,038	1,488	7,335	2,456	6,057	1,906	7,319
Escambia	781	1,825	240	2,057	2,876	1,812	334	913
Flagler	107	244	9	98	55	209	62	115
Franklin	96	370	31	468	164	296	102	354
Gadsden	148	639	33	674	518	471	125	373
Gilchrist	45	172	18	173	23	101	42	286
Glades	72	150	20	308	100	178	86	126
Gulf	39	197	23	315	40	243	73	177
Hamilton	122	335	47	427	137	402	87	221
Hardee	173	412	37	293	101	439	77	233
Hendry	62	220	30	350	220	165	69	185
Hernando	133	346	148	266	134	233	210	299
Highlands	269	908	100	476	420	667	226	390
Hillsborough	2,423	5,321	3,893	4,610	2,737	5,963	3,510	5,625
Holmes	131	559	94	713	444	521	130	381
Indian River	283	375	35	334	140	472	170	327
Jackson	499	2,001	202	2,563	1,757	1,903	424	1,052
Jefferson	92	736	43	720	121	294	84	1,102
Lafayette	108	263	41	331	271	216	68	212
Lake	290	1,388	159	1,129	646	910	499	770
Lee	204	617	138	1,195	134	970	178	626
Leon	68	725	27	1,999	410	1,180	295	918
Levy	231	463	56	445	187	304	100	625
Liberty	68	136	56	323	133	195	91	91
Madison	132	471	35	635	150	380	87	620
Manatee	246	916	564	657	176	1,131	443	453
Marion	472	1,192	80	717	308	700	641	804
Martin	224	285	30	175	76	436	90	147
Monroe	236	442	78	280	415	283	174	318
Nassau	123	558	51	213	157	412	52	301
Okaloosa	172	542	47	516	622	439	90	158
Okeechobee	96	211	19	254	64	244	75	134
Orange	635	2,817	145	985	437	900	2,203	1,186
Osceola	167	624	132	470	153	346	485	390
Palm Beach	1,211	2,442	824	2,651	594	2,573	2,188	2,416
Pasco	228	738	80	714	177	623	178	629
Pinellas	832	2,394	272	1,166	1,061	1,676	419	1,322
Polk	1,005	3,051	429	1,950	1,050	2,364	720	2,241
Putnam	1,480	427	34	273	249	768	196	536
St. Johns	372	1,171	55	434	543	640	469	452
St. Lucie	342	373	39	300	113	346	291	336
Santa Rosa	336	551	101	968	768	592	187	333
Sarasota	353	605	176	383	205	885	105	424
Seminole	243	754	41	531	191	491	257	556
Sumter	139	387	36	820	289	451	215	322
Suwannee	109	311	31	868	157	470	71	509
Taylor	196	378	42	755	209	388	60	731
Union	60	294	14	207	101	73	29	311
Volusia	813	4,093	1,252	1,343	2,032	2,331	1,517	1,699
Wakulla	49	159	29	958	146	373	214	345
Walton	397	626	97	714	807	663	168	287
Washington	173	555	93	606	434	561	171	218
Total	25,677	66,366	13,682	60,723	29,579	56,408	24,864	57,349

RR & P. U. COMMR. - 1934
SECOND PRIMARY

RR & P. U. COMMR. - 1932
DEMOCRATIC PRIMARY
AT LARGE

County	GROUP I: E. Matthews Number	Pct.	GROUP II: L. Wells Number	Pct.	H. Caro Number	Pct.	J. Carter Number	Pct.	R. Burr	W. Douglass	L. Wells
Alachua	2,213	72.0	860	28.0	1,165	39.6	1,777	60.4	1,042	561	290
Baker	251	22.5	864	77.5	156	15.3	867	84.7	60	778	108
Bay	1,098	48.4	1,169	51.6	802	37.5	1,339	62.5	683	197	857
Bradford	305	42.6	411	57.4	282	43.1	373	56.9	200	550	166
Brevard	975	57.9	710	42.1	527	32.4	1,098	67.6	569	301	310
Broward	1,599	60.4	1,047	39.6	795	31.1	1,762	68.9	640	944	438
Calhoun	322	28.9	792	71.1	226	23.3	743	76.7	259	78	428
Charlotte	405	56.4	313	43.6	152	21.9	541	78.1	118	79	188
Citrus	701	55.0	574	45.0	367	31.7	792	68.3	163	159	140
Clay	500	54.1	425	45.9	264	29.8	621	70.2	280	303	117
Collier	367	76.8	111	23.2	49	10.5	419	89.5	51	20	100
Columbia	778	44.6	967	55.4	429	26.5	1,189	73.5	316	2,114	203
Dade	8,727	55.4	7,032	44.6	3,505	22.6	11,989	77.4	8,230	3,734	1,730
DeSoto	755	56.1	590	43.9	337	28.4	850	71.6	318	198	647
Dixie	340	41.8	474	58.2	186	22.2	651	77.8	90	213	73
Duval	10,723	59.5	7,304	40.5	6,943	39.0	10,869	61.0	6,087	5,345	2,415
Escambia	2,818	53.6	2,443	46.4	3,436	56.6	2,630	43.4	1,461	282	711
Flagler	247	57.2	185	42.8	131	31.0	291	69.0	111	106	80
Franklin	434	41.8	605	58.2	407	41.7	568	58.3	339	27	250
Gadsden	720	56.8	547	43.2	719	57.5	531	42.5	565	165	324
Gilchrist	233	50.8	226	49.2	93	22.7	316	77.3	81	49	57
Glades	270	42.9	360	57.1	165	30.2	381	69.8	94	48	133
Gulf	366	50.8	354	49.2	126	17.9	579	82.1	246	17	193
Hamilton	600	53.0	533	47.0	321	31.6	694	68.4	164	546	48
Hardee	643	66.6	322	33.4	301	33.0	612	67.0	324	275	469
Hendry	272	40.7	396	59.3	256	41.7	358	58.3	123	67	95
Hernando	631	62.2	384	37.8	302	32.8	619	67.2	147	131	178
Highlands	1,242	69.0	557	31.0	667	39.1	1,040	60.9	367	296	293
Hillsborough	7,424	36.9	12,700	63.1	3,983	20.0	15,932	80.0	3,566	2,112	3,322
Holmes	701	33.1	1,416	66.9	785	41.1	1,124	58.9	225	193	357
Indian River	535	61.4	336	38.6	337	38.1	548	61.9	410	325	170
Jackson	3,150	49.8	3,171	50.2	2,588	42.3	3,523	57.7	1,079	522	1,400
Jefferson	988	61.7	614	38.3	479	32.3	1,004	67.7	495	226	341
Lafayette	398	46.8	452	53.2	586	66.0	302	34.0	85	353	47
Lake	1,638	62.4	986	37.6	1,082	42.9	1,442	57.1	438	139	341
Lee	1,092	45.5	1,306	54.5	486	22.3	1,695	77.7	747	156	1,146
Leon	682	25.6	1,979	74.4	736	28.2	1,876	71.8	1,297	376	1,660
Levy	686	54.6	571	45.4	376	31.8	807	68.2	338	111	188
Liberty	121	29.3	292	70.7	158	38.3	255	61.7	175	49	141
Madison	592	42.3	807	57.7	463	36.3	814	63.7	259	175	227
Manatee	1,266	68.7	576	31.3	325	18.4	1,440	81.6	866	335	496
Marion	1,732	69.3	768	30.7	953	39.3	1,474	60.7	817	649	462
Martin	403	79.8	102	20.2	170	33.1	344	66.9	245	179	61
Monroe	783	64.0	441	36.0	634	43.8	812	56.2	653	424	193
Nassau	537	74.5	184	25.5	267	37.7	441	62.3	383	281	105
Okaloosa	746	49.9	749	50.1	883	59.0	613	41.0	582	154	409
Okeechobee	370	62.2	225	37.8	138	25.6	401	74.4	586	97	47
Orange	3,015	67.4	1,459	32.6	1,243	29.3	3,004	70.7	1,720	479	779
Osceola	835	59.5	569	40.5	376	29.0	922	71.0	394	246	243
Palm Beach	3,394	56.1	2,660	43.9	1,276	21.0	4,806	79.0	2,734	1,852	1,282
Pasco	1,057	55.6	845	44.4	488	28.8	1,204	71.2	538	318	510
Pinellas	2,769	63.8	1,570	36.2	1,453	34.6	2,741	65.4	1,800	860	1,011
Polk	4,549	66.8	2,264	33.2	2,096	32.2	4,410	67.8	2,068	805	1,612
Putnam	1,258	56.9	952	43.1	506	25.6	1,471	74.4	397	250	233
St. Johns	1,592	73.6	571	26.4	939	43.4	1,223	56.6	1,015	569	413
St. Lucie	592	60.5	386	39.5	371	38.8	584	61.2	543	318	160
Santa Rosa	766	36.0	1,364	64.0	1,082	51.5	1,018	48.5	409	480	308
Sarasota	1,104	71.2	446	28.8	302	19.0	1,286	81.0	433	176	232
Seminole	1,025	64.9	554	35.1	492	32.2	1,035	67.8	862	246	384
Sumter	938	53.9	803	46.1	504	33.8	987	66.2	233	204	369
Suwannee	359	32.5	745	67.5	382	36.3	669	63.7	252	1,018	204
Taylor	637	40.0	954	60.0	523	35.0	971	65.0	200	169	135
Union	412	58.8	289	41.2	241	44.5	300	55.5	73	447	66
Volusia	5,368	69.2	2,386	30.8	3,153	40.8	4,567	59.2	1,445	2,480	860
Wakulla	184	14.7	1,069	85.3	283	24.3	882	75.7	182	120	623
Walton	805	44.6	999	55.4	866	47.3	965	52.7	407	233	280
Washington	838	50.1	836	49.9	637	40.1	952	59.9	362	289	353
Total	93,876	54.0	79,951	46.0	55,751	33.0	113,343	67.0	52,441	35,998	32,211

SECOND PRIMARY
AT LARGE

County	O. Byrd	Other	R. Burr Number	R. Burr Pct.	W. Douglass Number	W. Douglass Pct.	W. Macquagge Number	W. Macquagge Pct.	E. Matthews Number	E. Matthews Pct.
Alachua	532	1,698	2,136	51.6	2,000	48.4	372	18.7	1,618	81.3
Baker	57	126	118	9.2	1,171	90.8	302	55.3	244	44.7
Bay	496	406	1,248	44.3	1,570	55.7	1,405	73.8	499	26.2
Bradford	94	276	376	26.5	1,045	73.5	39	7.7	470	92.3
Brevard	29	411	1,038	51.6	974	48.4	422	34.2	811	65.8
Broward	608	631	1,328	39.9	1,999	60.1	674	35.9	1,203	64.1
Calhoun	135	94	589	50.6	575	49.4	907	79.6	232	20.4
Charlotte	127	179	363	47.0	410	53.0	320	52.3	292	47.7
Citrus	100	443	429	36.9	733	63.1	318	39.8	482	60.2
Clay	91	563	608	41.2	869	58.8	151	20.4	588	79.6
Collier	184	46	326	80.1	81	19.9	67	23.8	215	76.2
Columbia	119	233	889	27.7	2,321	72.3	673	47.9	731	52.1
Dade	1,448	4,297	11,421	59.3	7,832	40.7	3,252	30.8	7,306	69.2
DeSoto	121	476	972	51.1	932	48.9	263	35.6	475	64.4
Dixie	43	523	251	24.5	774	75.5	281	56.6	215	43.4
Duval	5,032	5,450	11,118	46.5	12,809	53.5	3,724	28.0	9,586	72.0
Escambia	2,836	856	3,430	56.8	2,607	43.2	2,053	48.3	2,195	51.7
Flagler	43	109	152	29.7	360	70.3	78	21.4	287	78.6
Franklin	19	157	603	65.8	314	34.2	202	56.4	156	43.6
Gadsden	368	526	1,234	62.3	748	37.7	641	54.0	547	46.0
Gilchrist	46	433	308	44.2	389	55.8	179	36.8	307	63.2
Glades	26	168	258	51.2	246	48.8	89	27.0	241	73.0
Gulf	50	139	454	73.6	163	26.4	232	77.6	67	22.4
Hamilton	134	172	297	24.6	911	75.4	123	20.8	467	79.2
Hardee	118	692	832	36.4	1,454	63.6	278	36.2	490	63.8
Hendry	133	174	337	49.3	346	50.7	131	27.6	343	72.4
Hernando	164	456	480	42.5	649	57.5	208	26.4	581	73.6
Highlands	86	655	749	42.4	1,016	57.6	247	36.0	438	64.0
Hillsborough	1,700	5,804	8,638	48.4	9,192	51.6	2,010	25.9	5,762	74.1
Holmes	1,037	236	1,014	40.4	1,493	59.6	1,383	85.0	244	15.0
Indian River	180	362	669	43.9	856	56.1	163	21.0	614	79.0
Jackson	1,421	675	2,433	42.0	3,363	58.0	3,756	80.7	897	19.3
Jefferson	155	395	973	62.1	594	37.9	306	20.7	1,175	79.3
Lafayette	9	388	209	20.9	790	79.1	274	50.3	271	49.7
Lake	111	2,164	1,750	60.3	1,154	39.7	447	33.5	889	66.5
Lee	292	563	1,670	58.6	1,181	41.4	597	30.6	1,356	69.4
Leon	83	424	2,613	72.8	978	27.2	696	36.8	1,194	63.2
Levy	234	808	816	48.1	881	51.9	370	40.0	556	60.0
Liberty	30	152	399	57.7	293	42.3	419	76.5	129	23.5
Madison	122	863	809	46.8	919	53.2	399	47.2	447	52.8
Manatee	151	1,497	1,845	57.5	1,365	42.5	386	20.4	1,509	79.6
Marion	371	1,161	1,529	42.0	2,108	58.0	426	22.8	1,442	77.2
Martin	88	164	430	55.8	341	44.2	161	29.9	378	70.1
Monroe	139	382	1,267	56.5	977	43.5	311	28.3	789	71.7
Nassau	73	251	639	49.5	651	50.5	307	31.6	666	68.4
Okaloosa	475	142	1,114	56.8	848	43.2	870	61.4	546	38.6
Okeechobee	51	61	732	81.7	164	18.3	313	49.1	325	50.9
Orange	517	1,451	3,334	62.2	2,027	37.8	824	30.3	1,897	69.7
Osceola	188	430	804	48.3	862	51.7	366	32.8	750	67.2
Palm Beach	943	1,667	4,221	49.0	4,395	51.0	1,035	33.9	2,014	66.1
Pasco	203	836	1,216	49.1	1,262	50.9	306	21.7	1,107	78.3
Pinellas	614	3,026	3,527	49.0	3,676	51.0	1,676	60.9	1,077	39.1
Polk	1,180	2,883	4,645	51.9	4,305	48.1	1,805	36.0	3,211	64.0
Putnam	105	1,812	1,241	46.9	1,405	53.1	485	28.8	1,200	71.2
St. Johns	380	720	1,937	57.3	1,441	42.7	502	26.5	1,391	73.5
St. Lucie	143	240	813	49.8	821	50.2	168	19.9	676	80.1
Santa Rosa	682	289	1,061	44.5	1,325	55.5	828	59.2	571	40.8
Sarasota	196	625	903	50.3	892	49.7	451	32.8	925	67.2
Seminole	315	599	1,573	58.4	1,122	41.6	291	27.5	767	72.5
Sumter	44	939	645	35.4	1,176	64.6	241	23.8	773	76.2
Suwannee	65	677	561	23.5	1,827	76.5	398	35.4	727	64.6
Taylor	111	784	563	39.1	876	60.9	428	54.2	361	45.8
Union	25	297	149	15.0	844	85.0	53	12.6	367	87.4
Volusia	683	1,643	2,825	38.1	4,586	61.9	1,280	24.2	4,002	75.8
Wakulla	58	163	715	60.0	476	40.0	324	34.1	625	65.9
Walton	1,217	215	1,272	50.3	1,255	49.7	647	68.3	300	31.7
Washington	1,411	144	1,026	37.9	1,683	62.1	1,599	87.2	235	12.8
Total	29,441	56,321*	104,924	48.9	109,702	51.1	44,932	38.0	73,251	62.0

RR & P. U. COMMR. - 1928
DEMOCRATIC PRIMARY
AT LARGE — GROUP II

County	W. Phillips Number	W. Phillips Pct.	A. Wells Number	A. Wells Pct.	F. Anderson First Choice Number	F. Anderson First Choice Pct.	J. Cassidy First Choice Number	J. Cassidy First Choice Pct.	J. Cassidy Second Choice
Alachua	1,287	36.5	2,241	63.5	654	18.1	707	19.5	163
Baker	184	29.6	438	70.4	92	15.8	76	13.1	27
Bay	761	37.9	1,246	62.1	394	22.8	308	17.8	71
Bradford	265	26.7	726	73.3	167	17.1	114	11.7	33
Brevard	814	45.8	964	54.2	640	32.7	493	25.2	86
Broward	1,695	56.8	1,288	43.2	732	26.5	699	25.3	135
Calhoun	420	43.4	547	56.6	173	22.5	85	11.1	33
Charlotte	314	44.7	388	55.3	78	7.3	79	7.4	81
Citrus	393	35.4	717	64.6	206	19.1	116	10.7	16
Clay	361	38.1	587	61.9	238	26.0	222	24.2	51
Collier	99	18.6	432	81.4	25	4.7	29	5.4	14
Columbia	583	23.8	1,862	76.2	229	11.9	355	18.4	49
Dade	9,813	60.6	6,373	39.4	3,054	19.1	5,320	33.2	878
DeSoto	888	46.3	1,031	53.7	300	15.3	409	20.9	120
Dixie	280	50.8	271	49.2	98	13.1	419	55.9	21
Duval	10,537	49.7	10,659	50.3	4,101	18.6	9,528	43.2	1,187
Escambia	2,225	44.0	2,829	56.0	1,114	19.4	1,185	20.6	205
Flagler	215	45.2	261	54.8	99	20.9	69	14.6	13
Franklin	145	22.7	493	77.3	75	10.6	210	29.6	18
Gadsden	388	22.8	1,314	77.2	508	29.4	423	24.5	113
Gilchrist					77	17.4	39	8.8	21
Glades	245	48.0	265	52.0	117	24.5	62	13.0	26
Gulf	148	26.7	406	73.3	98	19.6	69	13.8	14
Hamilton	382	45.0	466	55.0	148	18.6	88	11.1	24
Hardee	969	44.1	1,227	55.9	454	20.3	284	12.7	89
Hendry	256	57.5	189	42.5	105	22.2	40	8.4	21
Hernando	436	38.7	690	61.3	225	19.8	118	10.4	43
Highlands	959	57.9	697	42.1	402	24.1	340	20.3	86
Hillsborough	6,587	46.6	7,541	53.4	4,553	33.1	2,023	14.7	686
Holmes	576	32.7	1,187	67.3	293	15.1	230	11.8	65
Indian River	582	49.4	597	50.6	303	24.6	484	39.3	67
Jackson	2,058	50.2	2,041	49.8	562	14.0	826	20.6	109
Jefferson	210	15.5	1,147	84.5	27	1.6	78	4.7	15
Lafayette	467	67.4	226	32.6	89	12.0	206	27.7	33
Lake	937	28.3	2,373	71.7	717	20.7	854	24.7	190
Lee	801	33.4	1,597	66.6	617	26.2	244	10.4	149
Leon	418	15.0	2,361	85.0	201	7.5	309	11.6	56
Levy	635	43.6	820	56.4	269	18.7	196	13.7	60
Liberty	210	40.6	307	59.4	92	16.8	44	8.0	22
Madison	493	42.3	673	57.7	89	6.9	284	22.1	22
Manatee	1,650	51.3	1,569	48.7	708	24.8	716	25.0	164
Marion	1,268	42.8	1,698	57.2	636	21.9	513	17.6	154
Martin	355	46.8	403	53.2	131	16.6	236	29.9	28
Monroe	792	57.0	598	43.0	379	26.2	357	24.7	77
Nassau	290	33.1	587	66.9	87	6.8	807	63.3	18
Okaloosa	772	51.3	733	48.7	310	20.1	176	11.4	68
Okeechobee	366	52.1	336	47.9	125	17.4	161	22.4	30
Orange	2,582	42.7	3,467	57.3	3,819	61.7	790	12.8	747
Osceola	786	47.5	870	52.5	479	30.5	232	14.7	95
Palm Beach	2,223	47.7	2,436	52.3	1,457	31.8	1,140	24.8	284
Pasco	902	40.5	1,325	59.5	478	21.8	249	11.4	104
Pinellas	2,863	47.9	3,115	52.1	1,197	20.5	1,713	29.4	333
Polk	3,210	42.0	4,437	58.0	2,870	37.1	1,033	13.3	565
Putnam	605	27.1	1,627	72.9	435	20.1	907	41.9	115
St. Johns	1,085	39.8	1,640	60.2	561	19.2	1,083	37.0	151
St. Lucie	488	40.7	712	59.3	338	29.5	276	24.1	62
Santa Rosa	900	41.2	1,282	58.8	330	14.0	408	17.3	64
Sarasota	1,151	56.8	877	43.2	461	22.9	394	19.6	106
Seminole	807	30.0	1,879	70.0	978	41.1	329	13.8	155
Sumter	621	37.1	1,053	62.9	230	16.7	307	22.3	71
Suwannee	644	29.7	1,521	70.3	258	11.6	310	14.0	42
Taylor	198	21.6	719	78.4	91	6.7	756	55.6	79
Union	213	38.0	348	62.0	107	19.9	64	11.9	18
Volusia	3,066	48.1	3,310	51.9	1,284	20.6	1,332	21.4	318
Wakulla	117	11.7	887	88.3	62	5.9	43	4.1	12
Walton	491	29.8	1,154	70.2	275	14.3	170	8.8	34
Washington	591	34.4	1,129	65.6	249	14.8	238	14.1	59
Total	78,072*	44.0	99,189*	56.0	40,750	22.7	42,404	23.7	9,065

RR & P. U. COMMR. - 1928
DEMOCRATIC PRIMARY - CONTD
GROUP II

RR & P. U. COMMR. - 1926
DEMOCRATIC PRIMARY
GROUP I

County	Mrs. R. Eaton First Choice Number	Mrs. R. Eaton First Choice Pct.	Mrs. R. Eaton Second Choice	C. Hargraves First Choice Number	C. Hargraves First Choice Pct.	E. Matthews Number	E. Matthews Pct.	T. Redding Number	T. Redding Pct.
Alachua	1,985	54.8	266	277	7.6	1,663	87.4	240	12.6
Baker	377	64.8	26	37	6.3	274	69.4	121	30.6
Bay	852	49.3	117	175	10.1	752	70.3	318	29.7
Bradford	591	60.6	42	103	10.6	628	93.9	41	6.1
Brevard	711	36.4	139	112	5.7	697	77.1	207	22.9
Broward	1,034	37.5	186	295	10.7	507	65.8	264	34.2
Calhoun	442	57.5	43	69	8.9	167	36.2	294	63.8
Charlotte	220	20.5	172	695	64.8	321	77.7	92	22.3
Citrus	619	57.3	20	140	12.9	377	58.8	264	41.2
Clay	393	42.9	79	63	6.9	551	84.9	98	15.1
Collier	407	75.9	25	75	14.0	368	88.0	50	12.0
Columbia	1,233	63.9	85	113	5.8	594	75.0	198	25.0
Dade	5,451	34.1	971	2,183	13.6	3,877	62.4	2,337	37.6
DeSoto	565	28.8	141	687	35.0	272	56.4	210	43.6
Dixie	207	27.6	17	26	3.4	136	30.5	310	69.5
Duval	6,873	31.1	1,154	1,576	7.1	5,439	62.2	3,307	37.8
Escambia	2,983	51.9	274	467	8.1	1,575	46.9	1,786	53.1
Flagler	261	55.2	24	44	9.3	259	80.7	62	19.3
Franklin	398	56.1	26	26	3.7	182	40.4	268	59.6
Gadsden	733	42.4	141	64	3.7	474	49.8	478	50.2
Gilchrist	290	65.5	6	37	8.3	282	39.9	425	60.1
Glades	166	34.7	51	133	27.8	346	76.0	109	24.0
Gulf	308	61.5	22	26	5.1	193	53.9	165	46.1
Hamilton	470	59.1	29	89	11.2	465	72.7	175	27.3
Hardee	1,066	47.6	219	436	19.4	649	68.6	297	31.4
Hendry	229	48.3	26	100	21.1	149	57.1	112	42.9
Hernando	579	51.0	116	213	18.8	338	59.8	227	40.2
Highlands	754	45.1	150	175	10.5	535	75.0	178	25.0
Hillsborough	5,663	41.1	1,284	1,532	11.1	2,955	55.9	2,328	44.1
Holmes	1,323	68.1	61	98	5.0	488	48.1	526	51.9
Indian River	356	28.9	72	88	7.2	622	61.6	388	38.4
Jackson	2,369	59.0	137	259	6.4	1,266	50.2	1,254	49.8
Jefferson	1,537	92.0	14	29	1.7	395	39.8	597	60.2
Lafayette	411	55.2	30	38	5.1	125	25.5	365	74.5
Lake	1,685	48.8	262	200	5.8	613	56.8	466	43.2
Lee	868	36.9	370	626	26.5	536	68.2	250	31.8
Leon	2,104	78.8	70	57	2.1	390	28.0	1,002	72.0
Levy	899	62.6	72	71	5.0	496	65.2	265	34.8
Liberty	381	69.7	29	30	5.5	158	46.1	185	53.9
Madison	886	68.8	20	28	2.2	204	31.2	450	68.8
Manatee	1,052	36.8	230	384	13.4	784	59.4	535	40.6
Marion	1,423	49.0	214	335	11.5	1,318	81.6	297	18.4
Martin	344	43.6	28	78	9.9	320	73.4	116	26.6
Monroe	546	37.8	94	162	11.3	859	64.6	470	35.4
Nassau	340	26.7	24	40	3.2	456	81.3	105	18.7
Okaloosa	956	61.8	77	104	6.7	443	50.1	442	49.9
Okeechobee	273	37.9	43	161	22.3	313	65.9	162	34.1
Orange	1,211	19.5	1,036	374	6.0	1,238	69.6	540	30.4
Osceola	658	41.8	180	204	13.0	641	75.7	206	24.3
Palm Beach	1,405	30.6	355	586	12.8	1,327	76.7	404	23.3
Pasco	1,089	49.7	200	376	17.1	879	70.7	365	29.3
Pinellas	2,109	36.2	424	807	13.9	1,377	73.6	495	26.4
Polk	2,926	37.8	992	912	11.8	2,055	74.2	713	25.8
Putnam	663	30.6	150	161	7.4	1,007	82.5	213	17.5
St. Johns	958	32.7	161	327	11.1	1,104	77.9	314	22.1
St. Lucie	425	37.2	100	105	9.2	389	66.4	197	33.6
Santa Rosa	1,533	65.1	57	84	3.6	785	62.9	463	37.1
Sarasota	763	37.9	158	395	19.6	415	70.6	173	29.4
Seminole	865	36.4	309	206	8.7	872	69.9	376	30.1
Sumter	703	51.0	63	138	10.0	349	38.6	556	61.4
Suwannee	1,511	68.1	79	140	6.3	762	66.5	384	33.5
Taylor	498	36.6	54	14	1.1	289	35.7	520	64.3
Union	337	62.5	29	31	5.7	451	89.1	55	10.9
Volusia	2,952	47.3	473	669	10.7	1,877	58.8	1,313	41.2
Wakulla	930	87.8	24	24	2.2	308	39.0	482	61.0
Walton	1,387	72.2	65	90	4.7	774	76.8	234	23.2
Washington	1,025	60.8	73	173	10.3	512	70.2	217	29.8
Total	77,561	43.3	12,680*	18,572	10.3	52,222	62.7	31,056	37.3

RR & P. U. COMMR. - 1926
DEMOCRATIC PRIMARY
GROUP II

County	R. Burr First Choice Number	R. Burr First Choice Pct.	R. Burr Second Choice	R. Eaton First Choice Number	R. Eaton First Choice Pct.	R. Eaton Second Choice	E. Harris First Choice Number	E. Harris First Choice Pct.
Alachua	969	49.3	40	843	42.9	37	153	7.8
Baker	70	16.7	0	338	80.7	6	11	2.6
Bay	682	59.9	16	360	31.6	23	96	8.5
Bradford	257	47.6	9	240	44.4	10	43	8.0
Brevard	497	51.6	0	375	38.9	0	92	9.5
Broward	410	52.8	14	268	34.5	15	99	12.7
Calhoun	164	27.9	0	400	68.2	3	23	3.9
Charlotte	225	47.6	0	192	40.6	0	56	11.8
Citrus	279	41.9	7	342	51.4	13	45	6.7
Clay	284	45.2	8	294	46.7	9	51	8.1
Collier	157	38.6	0	237	58.2	0	13	3.2
Columbia	248	26.2	0	626	66.1	0	73	7.7
Dade	3,856	56.7	128	2,417	35.5	146	526	7.8
DeSoto	424	51.7	54	340	41.5	8	56	6.8
Dixie	118	24.2	2	342	70.1	3	28	5.7
Duval	3,473	37.6	184	4,826	52.2	280	946	10.2
Escambia	1,873	49.7	0	1,889	50.2	0	2	0.1
Flagler	109	35.3	0	189	61.2	0	11	3.5
Franklin	242	51.4	4	211	44.8	3	18	3.8
Gadsden	359	34.7	31	503	48.6	28	173	16.7
Gilchrist	265	37.5	0	412	58.3	5	30	4.2
Glades	183	44.9	3	183	44.9	11	42	10.2
Gulf	160	44.7	2	198	55.3	1	0	0.0
Hamilton	194	26.1	9	465	62.6	8	84	11.3
Hardee	450	41.0	8	593	54.1	9	54	4.9
Hendry	101	37.7	1	134	50.0	8	33	12.3
Hernando	293	53.2	7	225	40.8	8	33	6.0
Highlands	337	42.7	9	422	53.5	7	30	3.8
Hillsborough	2,625	46.1	61	2,678	47.0	95	397	6.9
Holmes	436	40.5	9	593	55.1	12	48	4.4
Indian River	537	52.1	21	380	36.9	19	113	11.0
Jackson	1,025	39.8	25	1,344	52.2	34	206	8.0
Jefferson	126	10.6	6	1,038	87.1	6	28	2.3
Lafayette	58	10.4	3	459	82.6	13	39	7.0
Lake	678	63.8	18	318	29.9	23	67	6.3
Lee	474	54.5	21	264	30.4	26	131	15.1
Leon	665	49.0	7	669	49.3	5	23	1.7
Levy	289	34.7	3	501	60.2	11	42	5.1
Liberty	157	37.6	3	248	59.5	4	12	2.9
Madison	104	14.8	40	320	45.5	101	280	39.7
Manatee	732	49.4	0	621	41.9	0	128	8.7
Marion	809	48.9	51	604	36.5	77	242	14.6
Martin	277	56.6	5	169	34.6	9	43	8.8
Monroe	651	47.3	23	530	38.5	34	195	14.2
Nassau	267	43.0	8	315	50.7	8	39	6.3
Okaloosa	391	44.0	8	444	49.9	6	54	6.1
Okeechobee	217	36.7	10	332	56.2	5	42	7.1
Orange	1,113	57.4	32	637	32.8	54	190	9.8
Osceola	577	63.8	4	270	29.8	8	58	6.4
Palm Beach	1,126	59.5	46	577	30.5	40	190	10.0
Pasco	689	51.6	15	553	41.5	15	92	6.9
Pinellas	969	45.4	31	909	42.6	62	257	12.0
Polk	1,475	43.2	22	1,670	48.9	65	268	7.9
Putnam	655	53.3	44	348	28.3	57	227	18.4
St. Johns	790	53.8	29	495	33.7	30	184	12.5
St. Lucie	370	58.4	18	203	32.0	20	61	9.6
Santa Rosa	494	37.0	10	735	55.0	17	107	8.0
Sarasota	272	35.1	17	401	51.7	17	102	13.2
Seminole	826	62.3	27	385	29.1	31	114	8.6
Sumter	427	51.0	6	315	37.6	21	95	11.4
Suwannee	228	17.6	10	963	74.2	20	107	8.2
Taylor	158	17.0	14	660	71.1	14	110	11.9
Union	105	24.1	1	312	71.7	3	18	4.2
Volusia	1,432	42.4	54	1,688	50.0	73	256	7.6
Wakulla	258	35.1	9	446	60.6	3	32	4.3
Walton	510	50.1	4	451	44.3	6	57	5.6
Washington	341	45.6	16	348	46.6	9	58	7.8
Total	40,012	44.7	1,267	42,057	46.9	1,694	7,533	8.4

RR & P. U. COMMR. - 1926
GENERAL ELECTION

County	Democratic R. Eaton	Democratic E. Matthews	Republican F. Bingham	Republican B. Smith	Del. Con. Rep. H. Prather	Del. Con. Rep. E. Seifert
Alachua	881	900	187	183	27	13
Baker	155	141	7	13	5	0
Bay	566	573	244	155	40	35
Bradford	283	402	19	29	10	3
Brevard	671	648	378	270	81	73
Broward	274	285	198	91	106	103
Calhoun	243	208	4	20	5	4
Charlotte	187	127	85	44	21	15
Citrus	347	307	94	80	19	10
Clay	266	301	32	55	18	19
Collier	142	145	8	4	3	2
Columbia	465	396	17	33	13	10
Dade	1,891	1,676	856	423	430	414
DeSoto	250	237	37	48	19	14
Dixie	234	85	59	40	8	3
Duval	2,744	2,449	760	456	150	146
Escambia	837	658	246	67	36	23
Flagler	126	141	55	43	9	8
Franklin	112	86	16	10	1	0
Gadsden	329	318	11	12	3	2
Gilchrist	227	235	17	12	2	0
Glades	63	84	40	34	9	15
Gulf	232	196	15	22	8	5
Hamilton	276	239	18	34	5	4
Hardee	322	271	61	73	24	16
Hendry	103	97	62	39	11	11
Hernando	286	241	71	33	18	21
Highlands	284	247	69	67	28	18
Hillsborough	2,406	2,174	558	465	175	167
Holmes	344	304	36	37	11	7
Indian River	367	335	77	73	31	43
Jackson	823	775	55	52	15	16
Jefferson	360	324	9	12	1	1
Lafayette	197	174	7	3	1	0
Lake	904	902	312	360	54	45
Lee	564	439	306	138	53	153
Leon	635	580	24	19	4	4
Levy	350	254	124	32	9	9
Liberty	147	103	8	14	5	2
Madison	378	284	23	13	10	2
Manatee	842	676	359	284	83	43
Marion	876	899	76	106	51	21
Martin	293	349	235	144	119	144
Monroe	604	573	104	152	64	85
Nassau	290	294	37	21	7	3
Okaloosa	280	218	76	73	11	8
Okeechobee	221	149	81	67	36	21
Orange	1,101	1,028	318	293	224	227
Osceola	728	656	358	389	162	83
Palm Beach	1,631	1,879	632	377	241	232
Pasco	543	478	266	230	62	48
Pinellas	2,397	2,124	730	452	1,312	1,109
Polk	2,222	1,883	499	567	198	117
Putnam	590	583	148	104	39	28
St. Johns	562	546	223	149	64	73
St. Lucie	238	176	163	58	29	20
Santa Rosa	400	372	21	28	1	1
Sarasota	993	848	396	295	197	21
Seminole	517	453	108	259	43	27
Sumter	342	332	28	26	18	16
Suwannee	502	462	16	13	7	7
Taylor	303	179	29	24	4	3
Union	186	197	7	7	3	1
Volusia	1,262	1,126	296	278	148	109
Wakulla	194	167	6	7	2	3
Walton	368	391	71	83	23	19
Washington	327	295	61	59	12	10
Total	39,083	35,674	10,549	8,159	4,638	3,915

RR & P. U. COMMR. - 1924
DEMOCRATIC PRIMARY
GROUP I

GENERAL ELECTION

County	A. Carter Number	A. Carter Pct.	E. Matthews Number	E. Matthews Pct.	Democratic E. Matthews	Democratic A. Wells	Republican J. Hodges	Republican I. Price
Alachua	717	24.6	2,193	75.4	2,119	1,930	348	285
Baker	109	32.2	230	67.8	179	154	106	39
Bay	580	36.3	1,016	63.7	904	821	220	181
Bradford	86	8.3	954	91.7	599	469	52	41
Brevard	564	52.8	505	47.2	781	687	541	333
Broward	475	45.5	568	54.5	453	355	387	275
Calhoun	442	46.8	503	53.2	305	333	66	49
Charlotte	253	50.5	248	49.5	296	263	98	94
Citrus	326	40.1	486	59.9	423	400	31	21
Clay	138	19.2	580	80.8	379	300	89	62
Collier	118	50.4	116	49.6	142	126	21	17
Columbia	372	34.2	717	65.8	559	499	257	55
Dade	4,377	55.8	3,474	44.2	4,369	3,922	1,831	1,798
DeSoto	570	52.2	523	47.8	585	599	130	111
Dixie	102	33.9	199	66.1	204	185	71	13
Duval	5,096	46.0	5,986	54.0	5,647	4,885	3,017	1,472
Escambia	2,845	65.2	1,520	34.8	2,483	2,333	528	462
Flagler	124	31.7	267	68.3	227	204	122	85
Franklin	156	34.6	295	65.4	299	328	83	54
Gadsden	433	43.9	553	56.1	593	627	126	49
Gilchrist								
Glades	146	38.0	238	62.0	187	125	150	68
Gulf								
Hamilton	221	29.4	531	70.6	545	503	95	75
Hardee	625	43.7	804	56.3	686	646	173	164
Hendry	106	57.0	80	43.0	102	100	26	17
Hernando	290	44.5	361	55.5	234	184	129	65
Highlands	280	30.5	638	69.5	516	451	142	120
Hillsborough	3,623	46.6	4,156	53.4	4,555	4,297	1,115	1,467
Holmes	642	57.4	477	42.6	757	707	182	136
Indian River								
Jackson	1,051	36.9	1,794	63.1	1,596	1,665	245	236
Jefferson	422	37.2	713	62.8	510	502	109	38
Lafayette	151	30.6	342	69.4	295	281	48	16
Lake	930	46.4	1,074	53.6	1,658	1,588	616	581
Lee	635	53.5	551	46.5	751	538	485	184
Leon	291	15.0	1,644	85.0	926	1,016	79	50
Levy	359	37.9	589	62.1	456	384	224	114
Liberty	158	48.6	167	51.4	142	133	60	53
Madison	273	27.2	731	72.8	473	447	81	21
Manatee	796	51.8	742	48.2	915	842	753	389
Marion	526	27.8	1,369	72.2	1,347	1,153	489	235
Martin								
Monroe	723	55.6	578	44.4	553	465	121	101
Nassau	152	16.9	745	83.1	509	409	209	51
Okaloosa	489	46.7	559	53.3	647	551	146	106
Okeechobee	220	55.3	178	44.7	109	106	103	63
Orange	1,180	46.8	1,340	53.2	2,261	2,162	921	867
Osceola	427	42.5	578	57.5	798	737	546	423
Palm Beach	900	39.8	1,363	60.2	1,619	1,296	1,361	774
Pasco	608	46.2	709	53.8	732	591	554	421
Pinellas	1,304	56.5	1,006	43.5	2,369	2,416	2,272	1,738
Polk	1,657	44.7	2,053	55.3	3,281	3,045	1,224	943
Putnam	472	29.0	1,154	71.0	1,011	947	233	219
St. Johns	700	40.0	1,048	60.0	1,091	1,060	461	268
St. Lucie	693	55.0	566	45.0	704	621	501	339
Santa Rosa	595	44.0	757	56.0	640	569	222	92
Sarasota	266	51.1	255	48.9	262	203	280	112
Seminole	873	53.6	757	46.4	1,045	935	328	265
Sumter	397	39.7	604	60.3	486	465	70	62
Suwannee	581	41.4	822	58.6	850	774	196	62
Taylor	392	35.1	725	64.9	367	330	178	82
Union	92	13.1	608	86.9	337	282	23	16
Volusia	1,301	40.7	1,896	59.3	2,445	2,182	793	727
Wakulla	322	46.9	365	53.1	337	331	30	25
Walton	439	32.2	923	67.8	675	582	219	114
Washington	398	37.0	677	63.0	552	499	115	109
Total	44,589	43.4	58,200	56.6	61,877	56,540	24,431	17,504

RR & P. U. COMMR. - 1922
DEMOCRATIC PRIMARY
GROUP I

County	H. Bowden First Choice Number	H. Bowden First Choice Pct.	A. Campbell First Choice Number	A. Campbell First Choice Pct.	A. Campbell Second Choice	R. Eaton First Choice Number	R. Eaton First Choice Pct.	R. Eaton Second Choice
Alachua	351	16.5	721	34.0	45	1,051	49.5	42
Baker	83	27.0	40	13.0	18	184	60.0	8
Bay	84	7.6	978	88.3	32	46	4.1	1
Bradford	146	22.8	120	18.7	9	375	58.5	12
Brevard	271	36.9	272	37.1	42	191	26.0	10
Broward	150	31.3	226	47.1	40	104	21.6	33
Calhoun	81	14.1	390	67.8	19	104	18.1	8
Charlotte	147	28.5	181	35.1	16	187	36.4	18
Citrus	140	25.7	197	36.1	22	208	38.2	18
Clay	219	37.6	136	23.4	48	227	39.0	27
Collier								
Columbia	157	14.0	231	20.7	43	730	65.3	18
Dade	674	20.0	1,365	40.5	146	1,334	39.5	146
DeSoto	121	21.9	263	47.6	0	169	30.5	0
Dixie	81	21.5	63	16.8	7	232	61.7	11
Duval	2,211	26.3	2,425	28.8	463	3,775	44.9	596
Escambia	980	22.8	2,242	52.2	281	1,074	25.0	242
Flagler	55	27.5	51	25.5	0	94	47.0	0
Franklin	63	19.3	95	29.1	11	168	51.6	11
Gadsden	86	10.1	315	36.8	7	454	53.1	2
Gilchrist								
Glades	156	41.7	111	29.7	57	107	28.6	32
Gulf								
Hamilton	166	23.3	119	16.7	26	427	60.0	23
Hardee	547	32.4	561	33.2	113	581	34.4	100
Hendry								
Hernando	75	20.5	82	22.4	4	209	57.1	32
Highlands	286	40.5	146	20.7	46	274	38.8	34
Hillsborough	1,403	32.0	1,157	26.4	97	1,818	41.6	109
Holmes	195	15.0	952	73.1	22	155	11.9	62
Indian River								
Jackson	150	5.3	2,361	82.6	28	346	12.1	24
Jefferson	16	1.9	35	4.2	3	787	93.9	6
Lafayette	75	16.6	44	9.7	14	333	73.7	16
Lake	322	38.0	277	32.7	30	249	29.3	25
Lee	259	27.0	291	30.4	51	408	42.6	53
Leon	50	3.5	437	31.0	9	924	65.5	4
Levy	209	30.2	123	17.8	30	359	52.0	47
Liberty	56	14.1	234	58.9	9	107	27.0	15
Madison	48	5.1	193	20.5	6	701	74.4	7
Manatee	211	27.6	287	37.6	0	266	34.8	0
Marion	268	24.4	310	28.2	0	521	47.4	0
Martin								
Monroe	1,026	75.7	143	10.6	128	186	13.7	167
Nassau	144	24.2	227	38.2	23	223	37.6	12
Okaloosa	257	23.6	695	63.9	47	135	12.5	14
Okeechobee	73	28.6	65	25.5	6	117	45.9	2
Orange	317	30.2	349	33.3	248	382	36.5	272
Osceola	263	31.7	287	34.6	61	279	33.7	49
Palm Beach	396	35.2	449	39.8	89	282	25.0	65
Pasco	311	32.8	323	34.1	46	313	33.1	34
Pinellas	508	39.9	336	26.4	153	430	33.7	155
Polk	597	25.8	589	25.5	108	1,126	48.7	83
Putnam	302	35.0	259	30.0	38	302	35.0	38
St. Johns	529	45.9	334	29.0	208	289	25.1	164
St. Lucie	262	32.3	412	50.8	82	137	16.9	97
Santa Rosa	475	39.2	578	47.7	100	158	13.1	61
Sarasota	142	25.1	205	36.2	0	219	38.7	0
Seminole	305	37.1	192	23.4	60	324	39.5	54
Sumter	149	28.9	224	43.4	20	143	27.7	13
Suwannee	156	13.6	238	20.8	29	750	65.6	39
Taylor	123	14.2	275	31.8	16	466	54.0	16
Union	130	24.0	82	15.2	0	329	60.8	0
Volusia	626	23.7	1,321	50.0	166	696	26.3	143
Wakulla	42	6.2	168	24.9	7	465	68.9	10
Walton	148	15.7	757	80.3	14	38	4.0	7
Washington	59	5.7	897	86.4	7	82	7.9	5
Total	17,932	24.7	27,436	37.8	3,450	27,150	37.5	3,292

RR & P. U. COMMR. - 1920
DEMOCRATIC PRIMARY
AT LARGE

County	W. Roebuck First Choice Number	W. Roebuck First Choice Pct.	W. Roebuck Second Choice	J. Tench First Choice Number	J. Tench First Choice Pct.	A. Wells First Choice Number	A. Wells First Choice Pct.	A. Wells Second Choice
Alachua	308	14.6	177	1,370	65.0	431	20.4	367
Baker	237	49.4	4	55	11.5	188	39.1	17
Bay	177	19.5	23	124	13.6	609	66.9	48
Bradford	547	44.4	46	448	36.4	237	19.2	63
Brevard	214	28.8	15	220	29.6	310	41.6	65
Broward	186	42.4	17	71	16.2	182	41.4	24
Calhoun	338	44.1	20	49	6.4	380	49.5	10
Charlotte								
Citrus	190	30.8	14	110	17.9	316	51.3	38
Clay	178	40.9	25	133	30.6	124	28.5	28
Collier								
Columbia	1,096	78.6	20	161	11.5	138	9.9	61
Dade	914	27.6	185	1,546	46.6	855	25.8	482
DeSoto	1,046	35.6	36	575	19.5	1,321	44.9	88
Dixie								
Duval	2,436	28.4	550	3,177	37.0	2,963	34.6	1,075
Escambia	974	29.7	82	761	23.2	1,545	47.1	294
Flagler	97	36.2	7	79	29.5	92	34.3	23
Franklin	89	27.6	9	64	19.8	170	52.6	18
Gadsden	137	12.5	37	349	31.9	607	55.6	135
Gilchrist								
Glades								
Gulf								
Hamilton	644	81.3	10	54	6.8	94	11.9	10
Hardee								
Hendry								
Hernando	144	29.3	8	126	25.6	222	45.1	36
Highlands								
Hillsborough	1,202	23.8	158	1,582	31.3	2,265	44.9	495
Holmes	389	29.5	18	136	10.3	793	60.2	67
Indian River								
Jackson	488	18.5	31	315	11.9	1,835	69.6	146
Jefferson	166	21.7	21	144	18.8	455	59.5	68
Lafayette	359	52.6	7	54	7.9	269	39.5	15
Lake	258	28.3	25	211	23.2	442	48.5	65
Lee	293	33.2	50	200	22.7	390	44.1	18
Leon	71	6.2	45	227	19.8	851	74.0	93
Levy	219	24.6	40	466	52.4	205	23.0	107
Liberty	137	31.1	12	52	11.8	251	57.1	28
Madison	338	35.9	18	139	14.8	464	49.3	49
Manatee	397	29.3	27	230	17.0	728	53.7	88
Marion	468	29.9	53	408	26.1	688	44.0	136
Martin								
Monroe	318	42.2	14	154	20.4	282	37.4	49
Nassau	159	31.1	11	132	25.8	220	43.1	40
Okaloosa	336	38.8	13	110	12.7	420	48.5	47
Okeechobee	173	60.5	11	24	8.4	89	31.1	8
Orange	368	28.0	0	239	18.2	706	53.8	0
Osceola	368	46.1	15	110	13.8	320	40.1	23
Palm Beach	733	50.7	57	334	23.1	380	26.2	98
Pasco	294	32.0	17	154	16.8	470	51.2	37
Pinellas	434	28.2	26	366	23.8	740	48.0	132
Polk	1,117	39.9	66	522	18.6	1,164	41.5	182
Putnam	327	31.5	44	299	28.8	413	39.7	86
St. Johns	349	32.4	45	260	24.1	469	43.5	127
St. Lucie	340	44.7	39	129	17.0	292	38.3	46
Santa Rosa	394	33.1	39	304	25.5	494	41.4	92
Sarasota								
Seminole	272	36.6	36	226	30.4	245	33.0	102
Sumter	186	23.6	13	131	16.6	470	59.8	20
Suwannee	934	56.7	27	211	12.8	503	30.5	67
Taylor	242	32.4	27	177	23.7	328	43.9	88
Union								
Volusia	529	27.7	101	574	30.1	806	42.2	189
Wakulla	64	11.8	4	47	8.6	433	79.6	19
Walton	269	31.1	10	187	21.6	409	47.3	45
Washington	231	24.4	18	143	15.1	572	60.5	52
Total	23,174*	32.1	2,423	18,469	25.5	30,645	42.4	5,806

RR & P. U. COMMR. - 1920
GENERAL ELECTION
AT LARGE

County	Total	A. Wells Democratic Number	Pct.	G. Crom Republican Number	Pct.	S. Baird Rep., White Number	Pct.	G. McDougall Socialist Number	Pct.
Alachua	3,561	3,049	85.6	460	12.9	32	0.9	20	0.6
Baker	388	299	77.1	42	10.8	37	9.5	10	2.6
Bay	1,103	788	71.4	37	3.4	223	20.2	55	5.0
Bradford	1,341	1,147	85.5	159	11.9	25	1.9	10	0.7
Brevard	1,159	786	67.8	257	22.2	76	6.6	40	3.4
Broward	712	397	55.8	202	28.4	47	6.6	66	9.2
Calhoun	777	652	83.9	42	5.4	58	7.5	25	3.2
Charlotte									
Citrus	600	520	86.7	22	3.7	42	7.0	16	2.6
Clay	743	503	67.7	193	26.0	37	5.0	10	1.3
Collier									
Columbia	1,172	1,047	89.3	63	5.4	28	2.4	34	2.9
Dade	6,678	4,095	61.3	1,924	28.8	304	4.6	355	5.3
DeSoto	3,021	2,274	75.3	458	15.2	127	4.2	162	5.3
Dixie									
Duval	16,821	13,206	78.5	2,394	14.2	935	5.6	286	1.7
Escambia	3,628	2,853	78.6	442	12.2	161	4.4	172	4.8
Flagler	320	226	70.6	8	2.5	24	7.5	62	19.4
Franklin	469	338	72.1	65	13.9	41	8.7	25	5.3
Gadsden	1,802	1,767	98.1	15	0.8	7	0.4	13	0.7
Gilchrist									
Glades									
Gulf									
Hamilton	699	630	90.1	51	7.3	11	1.6	7	1.0
Hardee									
Hendry									
Hernando	663	543	81.9	66	10.0	31	4.7	23	3.4
Highlands									
Hillsborough	8,832	6,334	71.7	1,392	15.8	671	7.6	435	4.9
Holmes	1,350	945	70.0	215	15.9	136	10.1	54	4.0
Indian River									
Jackson	2,958	2,307	78.0	157	5.3	55	1.9	439	14.8
Jefferson	760	661	87.0	63	8.3	27	3.6	9	1.1
Lafayette	641	596	93.0	27	4.2	7	1.1	11	1.7
Lake	2,013	1,607	79.9	333	16.5	31	1.5	42	2.1
Lee	1,324	905	68.4	311	23.5	69	5.2	39	2.9
Leon	1,539	1,369	89.0	121	7.9	16	1.0	33	2.1
Levy	841	732	87.0	80	9.5	25	3.0	4	0.5
Liberty	421	392	93.1	13	3.1	6	1.4	10	2.4
Madison	871	811	93.1	35	4.0	15	1.7	10	1.2
Manatee	2,072	1,520	73.4	341	16.5	123	5.9	88	4.2
Marion	3,002	2,327	77.5	577	19.2	55	1.8	43	1.5
Martin									
Monroe	1,062	554	52.2	221	20.8	139	17.8	98	9.2
Nassau	848	774	91.3	38	4.5	29	3.4	7	0.8
Okaloosa	753	592	78.6	86	11.4	44	5.8	31	4.2
Okeechobee	257	187	72.8	26	10.1	23	8.9	21	8.2
Orange	2,600	1,867	71.8	562	21.6	103	4.0	68	2.6
Osceola	1,352	674	49.9	571	42.2	65	4.8	42	3.1
Palm Beach	2,467	1,281	51.9	826	33.5	233	9.4	127	5.2
Pasco	1,399	869	62.1	261	18.7	171	12.2	98	7.0
Pinellas	4,091	2,444	59.7	1,194	29.2	327	8.0	126	3.1
Polk	4,777	3,732	78.1	634	13.3	217	4.5	194	4.1
Putnam	2,172	1,447	66.6	572	26.3	98	4.5	55	2.6
St. Johns	2,389	1,641	68.7	594	24.9	99	4.1	55	2.3
St. Lucie	1,538	1,085	70.5	333	21.7	49	3.2	71	4.6
Santa Rosa	871	764	87.7	51	5.9	33	3.8	23	2.6
Sarasota									
Seminole	1,803	1,394	77.3	277	15.4	33	1.8	99	5.5
Sumter	925	828	89.5	65	7.0	23	2.5	9	1.0
Suwannee	1,611	1,344	83.4	128	7.9	52	3.2	87	5.5
Taylor	595	509	85.5	43	7.2	28	4.7	15	2.6
Union									
Volusia	3,423	2,841	83.0	228	6.7	212	6.2	142	4.1
Wakulla	546	491	89.9	24	4.4	26	4.8	5	0.9
Walton	1,673	1,302	77.8	300	17.9	40	2.4	31	1.9
Washington	861	647	75.1	109	12.7	56	6.5	49	5.7
Total	110,294	82,893	75.2	17,708	16.1	5,632	5.1	4,061	3.6

UNIVERSITY OF CONNECTICUT LIBRARY
STORRS, CT.

7638 085

University of
Connecticut
Libraries

3 9153 01861374 7

GAYLORD RG